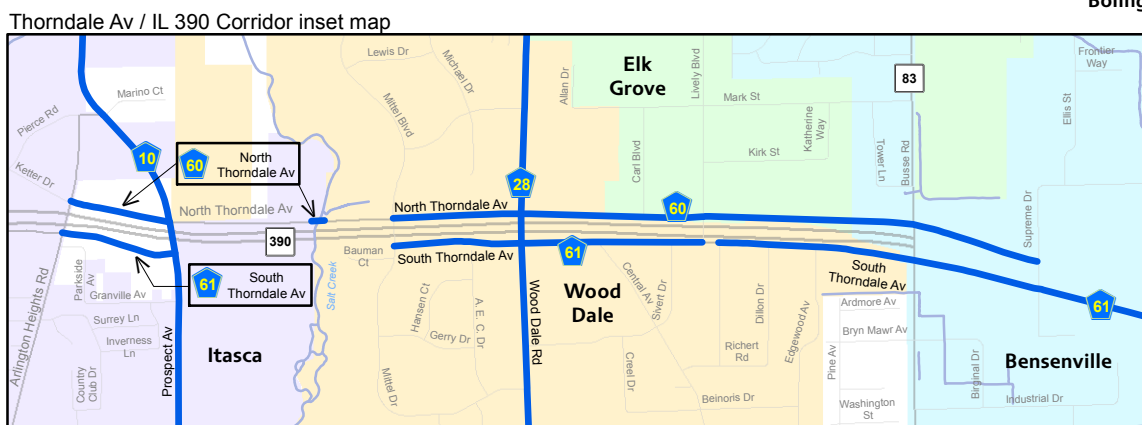
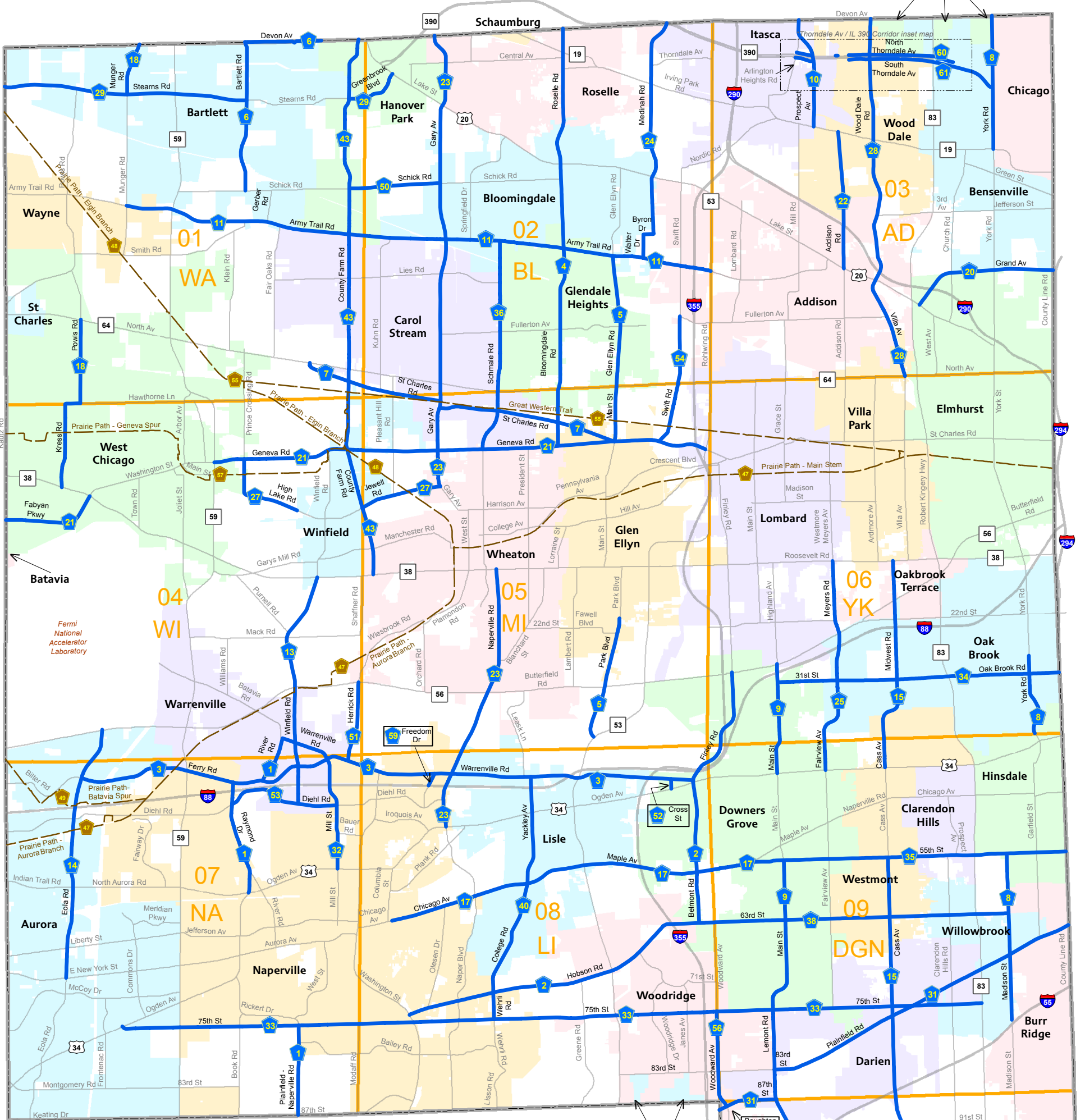



2018 DuPage County Highway Map



DOT Highway Descriptions are on the next page.

- Interstate Highways
- US Highways
- State Highways
- County Highways
- Major Roads
- Trails
- County Boundary
- Township Boundary



DuPage County Division of Transportation
 Jack T. Knuepfer Bldg
 421 N. County Farm Rd. #2-300
 Wheaton, IL 60187
 Voice: (630) 407-6900
 Fax: (630) 407-6901
 email: DOT@dupageco.org
 Website: www.dupageco.org/DOT



Map Prepared by:
**DuPage County IT Department
 GIS Division**
 421 N. County Farm Rd. Wheaton, IL 60187
 Voice: (630) 407-5000
 Website: www.dupageco.org/gis
 Date of Production: March 7, 2018
 Copyright 2018 - County of DuPage, Illinois All rights reserved.



Division of Transportation County Highway Index

Route	Street Name	Description	Grid
1	Plainfield-Naperville Rd	75th St to County line/87th St	R6,S6, T6
	Raymond Dr	Ferry Rd to Ogden Av (US34)	N5, O5, P5
	River Rd	Warrenville Rd to Ferry Rd	M6, N5-6
2	Finley Rd	Butterfield Rd (IL 56) to Ogden Av (US 34)	L13, M13, N13
	Belmont Rd	Ogden Av (US34) to 63rd St	N13, O13, P13
	Hobson Rd	63rd St to Washington St	P12, Q9-12, R8-9
3	Ferry Rd	Mill St to Eola Rd	N2-6
	Warrenville Rd	Finley Rd to Mill St	N6-13
4	Bloomingtondale Rd	Roselle/Bloomingtondale limits to Geneva Rd	C10, D10, E10, F10, G10, H10
	Roselle Rd	Devon Av to Roselle/Bloomingtondale limits	A10, B10, C10
5	Glen Ellyn Rd	Army Trail Rd to North Av (IL 64)	E11, F11, G11
	Main St-Glen Ellyn	North Av (IL 64) to Geneva Rd	G11, H11
	Park Blvd	Buena Vista Blvd to IL 53	K11, L11, M11
6	Devon Av	East Bartlett limit to S. Bartlett Rd	A5-6
	S. Bartlett Rd	Devon Av to Schick Rd	B5, C5, D5
7	St Charles Rd	IL 53 to North Av (IL 64)	G6-8, H8-13
8	York Rd (North)	Devon Av to Irving Park Rd (IL 19)	A18, B18, C18
	York Rd (South)	Golf club entrance to 400' south of Spring Rd	L18, M18
	Madison St	55th St to Joliet Rd/Frontage Rd	O18, P18, Q18, R18
9	Highland Av	Butterfield Rd (IL 56) to 39th St	L14, M14
	Main St-Downers Grove	39th St to Ogden Av (US 34) and 55th St to Valley View Dr	M14, N14, O14, P14, Q14, R14
	Lemont Rd	Valley View Dr to south County line	Q14, R14, S14, T14, U14, V14
10	Arlington Heights Rd	Devon Av to Marino Ct	A14
	Prospect Av	Marino Ct to Irving Park Rd (IL 19)	A14, B14-15, C15
11	Army Trail Rd	Rohlwing Rd (IL 53) to Munger Rd	D3-5, E4-13
13	Winfield Rd	Roosevelt Rd (IL 38) to Diehl Rd	K6, L6, M6, N6
14	Eola Rd	Butterfield Rd (IL 56) to E New York St	M3, N2-3, O2, P2, Q2
	Summit Av	Roosevelt Rd (IL 38) to Butterfield Rd (IL 56)	J16, K16
15	Midwest Rd	Butterfield Rd (IL 56) to 35th St	K16, L16, M16
	Cass Av	35th St to Ogden Av (US 34)	M16, N16
	Cass Av	55th St to Sawmill Creek	O16, P16, Q16, R16, S16 T16
17	Maple Av	Dunham Rd to Naper Blvd	O11-13
	Chicago Av	Naper Blvd to Julian St	O10-11, P8-10
16	Powis Rd	North Av (IL 64) to Hawthorne Ln	F2, G2, H2
	Hawthorne Ln	Powis Rd to Kress Rd	H2
	Kress Rd	Hawthorne Ln to Roosevelt Rd (IL 38)	H2, I2
20	Munger Rd	Stearns Rd to north County line	B3
	Grand Av	Lake St (US 20) to County Line Rd	E17-18, F16-17
21	Geneva Rd	Main St-Glen Ellyn to Coolidge Av	H5-H11, I5-6
	Washington St	Coolidge Av to Neltnor Blvd (IL 59)	H5, I5
22	Fabyan Pkwy	Roosevelt Rd (IL 38) to west County line	I2, J1-2
	Addison Rd	Irving Park Rd (IL 19) to Lake St (US 20)	C15, D15, E15
23	Gary Av	Elgin-O'Hare Expy to Jewell Rd	A8, B8, C8, D8, E8, F8, G8, H8, I8
	Naperville Rd	Roosevelt Rd (IL 38) to Ridgeland Av	K9, L9, M9, N8-9
	Naper Blvd	Ridgeland Av to Ogden Av	N8, O8
24	Medinah Rd	Elgin-O'Hare Expy to Byron Av	A12, B12, C12, D12, E12
	Byron Av	Medinah Rd to Walter Dr	E12
	Walter Dr	Byron Av to Army Trail Rd	E12
25	Meyers Rd	Roosevelt Rd (IL 38) to 35th St	J15, K15, L15, M15
	Fairview Rd	35th St to Ogden Av (US 34)	M15, N16
27	Jewell Rd	Gary Av to County Farm Rd	I7-8
	Highlake Rd	360' west of Shelburne Farms to Prince Crossing Rd	I5-6
	Prince Crossing Rd	Highlake Rd to Geneva Rd	I5-6
28	Wood Dale Rd	Devon Av to Lake St (US 20)	A16, B16, C16, D16, E16
	Villa Av	Lake St (US 20) to North Av (IL 64)	E16, F16, G16
29	Stearns Rd	S Bartlett Rd to west County line	B1-5
	Greenbrook Blvd	County Farm Rd to Lake St (US 20)	B7
31	Plainfield Rd	County Line Rd to 83rd St	P19,Q17-19, R15-17, S14-15
	83rd St	Plainfield Rd to Lemont Rd	S14
	87th St / Boughton Rd	west County line to Lemont Rd	S13-14
32	Mill St	Warrenville Rd to Ogden Av (US 34)	N6-7, O7
	Warrenville Rd	River Rd to Mill St	M6, N6
33	75th St	Kingery Hwy (IL 83) to Ogden Av (US 34)	R3-17
34	31st St	east County line/I-294 to Highland Av	L14-19
35	55th St	Dunham Rd to County Line Rd	O14-19
36	Schmale Rd	Army Trail Rd to Geneva Rd	E9, F9, G9, H9
38	63rd St	Madison St to Hobson Rd	P12-18
	Yackley Rd	Warrenville Rd to Maple Av	N10, O10, P10
40	College Rd	Maple Av to Hobson Rd	P10, Q9-10
	Wehri Rd	Hobson Rd to 75th St	Q9, R9
43	County Farm Rd	Lake St (US 20) to Roosevelt Rd (IL 38)	A7, B7, C7, D7, E7, F7, G7, H7, I7, J7
47	Prairie Path-Aurora Branch	Liberty Dr to west County line	J9, K8-9, L6-8, M4-6, N3-4, O1-3
	Prairie Path-Main Stem	Carlton Av to east County line/I-294	H16-17, I10-19, J9-10
48	Prairie Path-Elgin Branch	Liberty St to west County line	C1-2, D2, E2-3, F3-4, G4-5, H5-7, I7-8, J8-9
49	Prairie Path-Batavia Spur	I-88 to west County line (300' south of Butterfield Rd)	N1-3
50	Schick Rd	Gary Av to County Farm Rd	D7-8
51	Herrick Rd	Butterfield Rd (IL 56) to Warrenville Rd	L7, M7, N7
52	Cross St	Warrenville Rd to Ogden Av (US 34)	N12
53	Diehl Rd	Mill St to Raymond Dr	N5-7
54	Swift Rd	Collins Av to St. Charles Rd	F12, G12, H12
55	Great Western Trail	east of Salt Creek/West St to Prairie Path-Elgin Branch junction, West Chicago	G5-8, H8-16
56	Woodward Av	75th St to Boughton Rd	R13, S13
57	Prairie Path-Geneva Spur	County Farm Rd to Kautz Rd	H1-4, H6-7, I4-6
59	Freedom Dr	Warrenville Rd to I-88	N8
60	North Thorndale Av	Arlington Heights Rd to Prospect Av, bridge over Salt Creek and Mittel Blvd to Supreme Dr	B14-17
61	South Thorndale Av	Arlington Heights Rd to Prospect Av and Mittel Blvd to York Rd	B14-B18