



















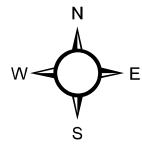


Southwest DuPage Rail-Trail Ride

Loop Length: Approximately 30 Miles



-  Bike Shop
-  Points of Interest
-  Train Station
-  Parking Lot
-  Southwest Loop
-  Illinois Prairie Path
-  Great Western Trail
-  Salt Creek Greenway Trail
-  East Branch DuPage River Trail
-  West Branch DuPage River Trail
-  Southern DuPage Regional Trail
-  North Central DuPage Regional Trail
-  Hinsdale Bikeway
-  Arboretum - FPD Connector
-  Carol Stream - Bloomingdale Trail
-  I-88 Central DuPage Bikeway
-  Itasca - Addison Trail
-  O'Hare Connector
-  Local Bikeway
-  Regional Bikeway
-  Forest Preserve
-  Local Park



#	Points of Interest
5	Billy Graham Center Museum
8	Cantigny Park
13	Cosley Zoo
16	DuPage County Government Complex
17	DuPage County Historical Museum
21	Fermilab Natural Area
22	Forest Preserve HQ / Danada FP
29	Klien Creek Farm
34	Mile Zero
52	Warrenville Historical Society
53	West Chicago City Museum
54	Wheaton College
58	West Chicago Prairie

