Lisle Township

2017 DuPage County Election Districts

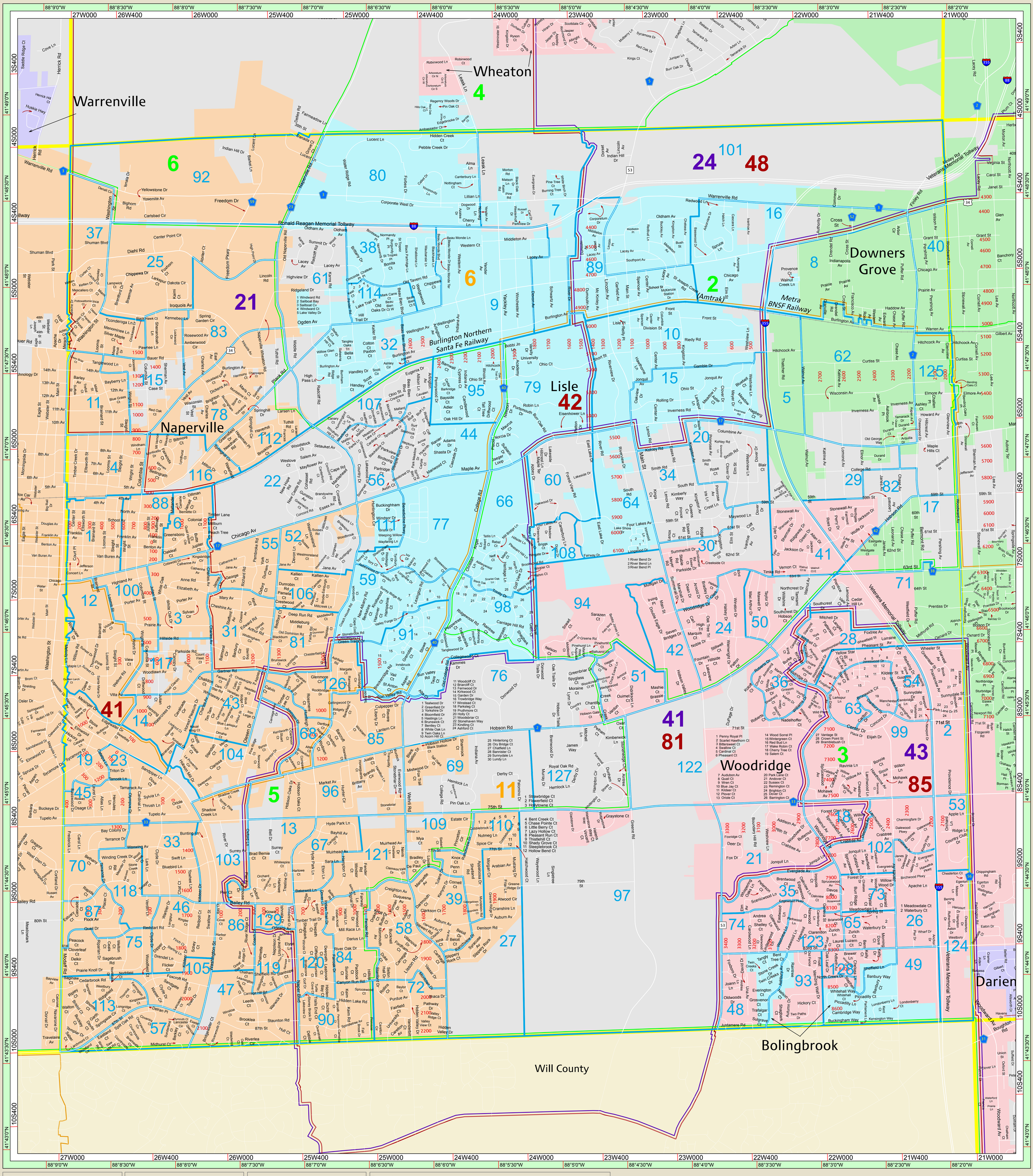

DuPage County Election Commission

Election Commissioners

Cathy Terrill
Chairperson

James S. Lowe
Vice Chair

John J Boske
Secretary

Joseph Sobecki
Executive Director

Townships in DuPage and surrounding counties

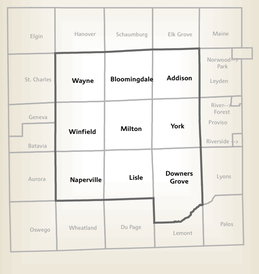

DuPage County Unincorporated Address Numbering System

Most buildings in the unincorporated areas and in the cities of Oakbrook Terrace and Warrenville and the villages of Wayne and Winfield are addressed using the DuPage County Unincorporated Address Numbering System.

This system has its 0,0 origin at the intersection of State and Madison streets in downtown Chicago. Addresses are referenced to the number of miles north/south or west of this intersection. Even addresses are assigned to the north and west sides of streets, odd addresses to the south and east sides of streets.

Eight hundred unique addresses can be assigned to one side of a street for each linear mile of this system.

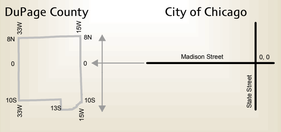

Legend

- August 2017 Precinct Boundary
- County Board District Boundary
- US Congressional District Boundary
- Representative District Boundary
- Senate District Boundary
- Township Boundary
- Unincorporated

- Interstate Highway
- U.S. Highway
- State Highway
- County Highway
- Major Thoroughfare
- Local Road
- Railroad
- Trail

0 0.125 0.25 0.5
Miles

DuPage County
Information Technology Department
GIS Division

421 N County Farm Rd
Wheaton, IL 60187
www.dupageco.org/gis
(630) 407-5000
Date of Production: August 11, 2017 Copyright 2017