



Illinois Department of Revenue

Office of Local Government Services
Equalization and Review Section
101 W. Jefferson Street
PO Box 19033
Springfield, IL 62794-9033
(217) 785-6619

Dear CCAO:

Enclosed are the results for your county's 2011 sales ratio study. The study was done by comparing 2010 assessments to 2011 sale prices and follows the procedures outlined in the introductory notes to the published ratio study booklet. The results reflect any trimming and/or time adjustments.

Table 1 - Sales Ratio Study Results

The results of the study are shown in Columns 4 (Median) through 12 (Coefficient of Concentration). If there were significant assessment changes for 2011, adjustments were made to your 2010 sales ratio study to give credit for these changes. Column 3 (Adjusted Median) shows the ratios adjusted according to the percent changes in assessments made for 2011 by the local assessing officials. The adjusted non-farm weighted level is also shown on form PTAX-215 in the 2011 column. This is your current level of assessments for non-farm property for 2010. The coefficient of dispersion was not adjusted to reflect any changes in assessment for 2010 because this was not technically possible with the data we have.

The price-related differential (PRD), 95% confidence interval for the median, and coefficient of concentration (COC) appear in this report. The PRD is a measure of assessment inequity related to the sale price of the property. PRDs greater than 1.03 indicate an assessment bias in which higher priced properties are under assessed in relation to lower priced properties. PRDs less than .98 indicate an assessment bias in which higher priced properties are over assessed in relation to lower priced properties. The 95% confidence interval provides a range within which we are statistically 95% certain that the true median level of assessments is located. The COC measures the percent of the sales ratios that are within a range of plus or minus 10% of the median.

If there are significant assessment changes in 2012, the three-year average level shown in the last column of the PTAX-215 will be adjusted before an equalization factor is calculated.

Detail List

The detail list of sales used by the Department in the 2011 sales ratio study for your county was e-mailed to you. An explanation of the columns is given below.

Sales ratio	The ratio derived by dividing the total assessment by the selling price (net consideration). When there is a "Y" in the "Time adj. ind" column, this ratio is the total assessment divided by the time-adjusted net consideration.
Twp no.	This is the township code used by the Department as indicated on the enclosed code sheet.
Land assessment	These three columns show the assessments for the year prior to the sale.
Building assessment	Adjustments for any reassessments since that time are shown on our PTAX-236 forms.
Total assessment	
Net consideration	For non time-adjusted studies this is the net consideration for the real estate as shown on the real estate transfer declaration. For time-adjusted studies, the net consideration is adjusted for time when there is a "Y" in the "Time adj. ind" column.
Time adj. ind	This column appears only for a time-adjusted study and indicates (Y or N) if the net consideration and sales ratio were adjusted for time.
Prop. class	This is the class code from line 1 of the CCAO box on the back of the Real Estate Transfer Declaration PTAX-203 (RETD).
Dd. mo.	This is the month of sale.
Curr. prop. use	This denotes the current use of the property as indicated in question 8 on the front of the RETD.
No. of prcls.	This indicates how many parcels were involved in the sale.
Property Index Number (PIN)	This is a parcel identifier from question 3 on the front of the RETD.
Tab no.	This is a number stamped on the back of declaration. It allows a particular declaration to be readily referenced by our office.
Document no.	This is the identifier used by the county recorder as entered in the recorder's box on the front of the RETD.
Trim ind.	A "Y" in this column indicates that the sales ratio was outside of the trimming range and was not used in the final sales ratio study.

After reviewing the detail list, you may believe that certain sales should be added, eliminated or adjusted. The preferred time for submitting information concerning sales is when the RETD is forwarded to the department. However, additional information can be provided to us either prior to or at the tentative equalization factor hearing. For assistance in determining the necessary documentation, please review the "Revised Procedures for Real Estate Transfer Declarations" memorandum dated March 27, 2001. Please include the tab number with any documentation.

Please provide your township assessors the information from this printout. If a township assessor wishes to submit documentation for a sale, please ask them to submit it to you. This will allow you to review the documentation and make appropriate adjustments to your sales ratio study. You should forward to us any information that you believe is pertinent.

If documentation is submitted prior to the hearing, please indicate if it is to be considered at the hearing as evidence. Your cooperation in allowing us ample time prior to the hearing for reviewing the supporting data will be appreciated. No evidence affecting this study will be considered after the 2011 tentative equalization factor hearing has been held.

CCAO Salary Reimbursement and \$3000 Assessor Performance Bonus

The Property Tax Code Section 3-40 (35 ILCS 200/3-40) requires the level of assessments to be between 31.33 and 35.33 for reimbursement of one-half of the Chief County Assessment Officer's salary. The eligibility for this reimbursement will be determined by results of this study, any significant reassessment changes through the Chief County Assessment Officer's action, and any evidence presented at the 2011 tentative equalization hearing. The three-year level of assessments will be the basis for determination of eligibility.

The Property Tax Code Section 4-20 (35 ILCS 200/4-20) allows the Department to give additional compensation to an assessor based on performance. This program is separate from the equalization program. If you are participating in this program and have information that affects your coefficient of dispersion but does not significantly affect your level of assessments, you may attach the information to your application and mail it directly to Ms. Margaret Filipiak, MC 4-500, Illinois Department of Revenue, Post Office Box 19033, 101 Jefferson Street, Springfield, IL 62794-9033 with your application (Form PTAX-205).

Forms PTAX-215, PTAX-235, and PTAX-236

The PTAX-215 reports the individual township and weighted single-year and three-year average non-farm assessment levels for the years 2009, 2010, and 2011. These levels have been adjusted to reflect any significant changes made for 2011. The three-year average non-farm level of assessments is used by the state for inter-county equalization. Of course, it will be adjusted to reflect any reassessment in 2010 before the equalization factor is calculated. If a township does not have an assessment level indicated for a given year, it means there were fewer than 25 useable sales that year and it is included in the "All Other" category that year.

The PTAX-235 form summarizes the 2011 single-year study results. All valid non-farm sales occurring during the 2012 calendar year were used in this study.

PTAX-236 forms are included if there were significant assessment changes by local assessing officials for 2011. These forms show how the median levels were adjusted for these changes.

Use of the Sales Ratio Study

The sales ratio study results are provided for the use of local assessing officials and can be employed in several ways to improve the quality of assessments.

Non-farm Median Level of Assessments

First, the sales ratio study indicates the average level of assessments for non-farm property in the county enabling local officials to determine how close their assessments are to the statutory assessment level.

The non-farm median assessment level can also be used in assessing new property and by the Board of Review in acting on complaints. When taxpayers complain about over-assessment, it is obviously useful for them and for the Board to have an average level of assessments against which to compare the subject property's assessment ratio.

Assessment Uniformity

Second, the sales ratio study provides important information on assessment uniformity within the county. Median assessment levels, which are significantly different for different townships or for vacant and improved property within a township, indicate problem areas, which should be investigated and corrected if necessary.

The coefficient of dispersion (COD) is also a useful diagnostic tool. Large or increasing coefficients are indicators of growing inequities and need for parcel by parcel reassessment. The COD can also help the assessor narrow down problem areas. A mediocre township COD may conceal a good COD on improved properties but a poor COD on vacant properties. This indicates that the assessor should concentrate his efforts on vacant lots.

Similarly, comparison of township COD's can indicate which areas are most in need of reassessment.

Counties having made significant changes have been recalculated to reflect the changes by adjusting the single-year 2011 weighted median level; however, this adjustment procedure does not change the COD. Therefore, a county with significant assessment changes for 2011 could be assessed more uniformly than indicated by its COD.

Finally, the State's study can be used as a check against a local ratio study. Local officials need not and should not limit their study to the categories used by the state. The local assessor's work requires a more detailed breakdown than the state's intercounty equalization work. Nevertheless, when categories are similarly defined, the state results and local results should be close. Significant differences may indicate incompatibilities in procedure that should be investigated.

Please do not hesitate to contact the Equalization & Review Section of the Office of Local Government Services if you have any questions concerning the use or interpretation of the enclosed report.

Sincerely,

David Fangmeier
Equalization and Review Section

DWF:gb
Enclosures

Assessment Ratios 2011

Geographic Area		Adjusted Median	Median	Coefficient of Dispersion (COD)	Number of Sales	Quartiles		Ratio Range	Price-related Differential (PRD)	95% Confidence Interval	Coefficient of Concentration (COC)
						1st	3rd				
DuPage County											
Total County	Urban	-	41.92	20.14	5270	37.09	48.62	143.66	1.13	41.63 - 42.23	39.32
Townships											
Addison	Urban	41.23	46.73	25.49	398	39.76	56.80	143.20	1.14	45.36 - 48.30	33.17
Bloomingtondale	Urban	41.58	45.40	23.43	482	40.43	55.19	105.08	1.38	44.60 - 46.90	37.14
Downers Grove	Urban	38.38	41.06	22.03	962	35.93	48.63	109.75	1.14	40.43 - 41.78	36.80
Lisle	Urban	37.48	39.68	15.43	696	36.42	44.44	81.99	1.07	39.12 - 40.17	51.15
Milton	Urban	38.12	40.62	17.01	794	36.32	46.46	100.56	1.08	39.97 - 41.16	43.07
Naperville	Urban	37.87	40.13	15.36	664	35.94	45.12	82.34	1.07	39.27 - 40.96	44.88
Wayne	Urban	39.41	42.36	13.46	307	38.55	46.76	68.36	1.05	41.41 - 43.39	51.79
Winfield	Urban	40.77	44.12	22.52	176	38.09	53.48	76.01	1.12	41.65 - 46.43	31.25
York	Urban	39.98	43.52	21.15	791	38.06	51.82	119.74	1.15	42.75 - 44.34	34.89

ILLINOIS DEPARTMENT OF REVENUE
 OFFICE OF LOCAL GOVERNMENT SERVICES
 ASSESSMENT ADMINISTRATION DIVISION
 EQUALIZATION AND REVIEW SECTION

COUNTY 022 DU PAGE CO. FOR YEAR(S) 2011
 NET CONSIDERATION SALES AND ASSESSMENT COMPUTATIONS
 VERSION 2


PROPERTY REPORT TITLE	CLASS	ARRAY MEDIAN	COEFF DISP	SALES	1ST QUAR	3RD QUAR	RATIO RANGE	PRD	95% CONFIDENCE INTERVAL (MEDIAN)	COEFF CONC	PMAD	MEAN
DU PAGE												
	County	41.92	20.14	5,270	37.09	48.62	143.66	1.13	41.63 - 42.23	39.32	13.13	44.75
9999	Improv	41.97	19.96	5,236	37.14	48.63	138.88	1.13	41.66 - 42.25	39.44	13.06	44.85
	Unimpr	27.88	47.45	34	18.63	39.54	95.83	1.26	20.58 - 32.86	8.82	34.30	30.04
ADDISON												
	Township	46.73	25.49	398	39.76	56.80	143.20	1.14	45.36 - 48.30	33.17	16.76	50.79
101	Improv	46.86	25.23	394	39.79	57.01	134.96	1.14	45.50 - 48.54	33.76	16.66	51.04
	Unimpr	27.07	37.47	4	-----	-----	37.57	1.45	----- - -----	50.00	33.54	26.01
BLOOMINGDALE												
	Township	45.40	23.43	482	40.43	55.19	105.08	1.38	44.60 - 46.90	37.14	13.71	50.21
108	Improv	45.47	23.29	480	40.46	55.22	105.08	1.38	44.60 - 46.91	37.08	13.68	50.32
	Unimpr	23.39	16.20	2	-----	-----	7.58	0.90	----- - -----	0.00	16.20	23.39
DOWNERS GROVE												
	Township	41.06	22.03	962	35.93	48.63	109.75	1.14	40.43 - 41.78	36.80	14.58	44.07
123	Improv	41.08	21.81	955	35.99	48.64	109.75	1.14	40.48 - 41.80	36.86	14.48	44.12
	Unimpr	31.93	54.24	7	-----	-----	87.40	1.98	----- - -----	28.57	35.55	38.40
LISLE												
	Township	39.68	15.43	696	36.42	44.44	81.99	1.07	39.12 - 40.17	51.15	9.61	41.82
144	Improv	39.69	15.39	693	36.50	44.47	81.99	1.07	39.12 - 40.21	51.23	9.57	41.86
	Unimpr	31.27	19.86	3	-----	-----	18.63	1.13	----- - -----	33.33	21.81	32.93
MILTON												
	Township	40.62	17.01	794	36.32	46.46	100.56	1.08	39.97 - 41.16	43.07	12.27	42.23
152	Improv	40.66	16.68	790	36.38	46.50	92.78	1.08	39.98 - 41.22	43.42	12.18	42.40
	Unimpr	7.60	22.12	4	-----	-----	6.06	1.10	----- - -----	50.00	14.73	8.17
NAPERVILLE												
	Township	40.13	15.36	664	35.94	45.12	82.34	1.07	39.27 - 40.96	44.88	11.34	41.80
156	Improv	40.20	15.24	658	36.02	45.22	81.49	1.07	39.31 - 40.99	45.29	11.33	41.90
	Unimpr	32.93	22.62	6	-----	-----	27.18	1.08	----- - -----	33.33	25.01	31.11
WAYNE												
	Township	42.36	13.46	307	38.55	46.76	68.36	1.05	41.41 - 43.39	51.79	9.61	43.90
190	Improv	42.36	13.46	307	38.55	46.76	68.36	1.05	41.41 - 43.39	51.79	9.61	43.90
	Unimpr	456.00	0.00	0	-----	-----	0.00	1.00	----- - -----	100.00	0.00	456.00

ILLINOIS DEPARTMENT OF REVENUE
 OFFICE OF LOCAL GOVERNMENT SERVICES
 ASSESSMENT ADMINISTRATION DIVISION
 EQUALIZATION AND REVIEW SECTION

COUNTY 022 DU PAGE CO. FOR YEAR(S) 2011
 NET CONSIDERATION SALES AND ASSESSMENT COMPUTATIONS
 VERSION 2

PROPERTY REPORT TITLE	CLASS	ARRAY MEDIAN	COEFF DISP	SALES	1ST QUAR	3RD QUAR	RATIO RANGE	PRD	95% CONFIDENCE INTERVAL (MEDIAN)	COEFF CONC	PMAD	MEAN
WINFIELD												
	Township	44.12	22.52	176	38.09	53.48	76.01	1.12	41.65 - 46.43	31.25	16.03	47.08
194	Improv	44.12	22.52	176	38.09	53.48	76.01	1.12	41.65 - 46.43	31.25	16.03	47.08
	Unimpr	0.00	0.00	0	-----	-----	0.00	0.00	----- - -----	0.00	0.00	0.00
YORK												
	Township	43.52	21.15	791	38.06	51.82	119.74	1.15	42.75 - 44.34	34.89	14.94	46.63
196	Improv	43.55	20.98	783	38.15	51.78	104.74	1.12	42.76 - 44.34	35.25	14.63	46.74
	Unimpr	33.68	40.83	8	20.57	52.55	47.34	1.44	----- - -----	25.00	48.89	35.44
ALL OTHER TOWNSHIPS												
	Township	0.00	0.00	0	-----	-----	0.00	0.00	----- - -----	0.00	0.00	0.00
8888	Improv	0.00	0.00	0	-----	-----	0.00	0.00	----- - -----	0.00	0.00	0.00
	Unimpr	0.00	0.00	0	-----	-----	0.00	0.00	----- - -----	0.00	0.00	0.00

ALL OTHER TOWNSHIPS ARE AS FOLLOWS:




Illinois Department of Revenue

COUNTY: DUPAGE

**Computation of General Level of Assessments of Non-Farm Real Estate From the:
2011 Sales Ratio Study Using the 2010 Assessed Valuation and
2011 Selling Price**

Non-farm by Township	Assessed Valuation 2010 <i>(In Thousands)</i>	Median Ratio for 2011	Estimated Full Value <i>(In Thousands)</i>	Number of Transfers Used	COD
ADDISON *	3,349,411	46.73	7,167,582	398	25.49
BLOOMINGDALE *	3,413,920	45.40	7,519,648	482	23.43
DOWNERS GROVE *	7,857,588	41.06	19,136,844	962	22.03
LISLE *	4,539,453	39.68	11,440,154	696	15.43
MILTON *	4,868,084	40.62	11,984,451	794	17.01
NAPERVILLE *	3,437,307	40.13	8,565,430	664	15.36
WAYNE *	2,200,116	42.36	5,193,853	307	13.46
WINFIELD *	1,339,091	44.12	3,035,111	176	22.52
YORK *	5,643,348	43.52	12,967,252	791	21.15
NON-FARM WEIGHTED	36,648,318	42.12	87,010,325	5,270	----
* Parcels exceeding \$999,999 have been removed					




Illinois Department of Revenue

COUNTY: DUPAGE

**Adjustment of Original Computation of General Level of Assessments
for Changes made by 2011 Supervisor of Assessments**

Urban by Township	Assessed Valuation 2010 <i>(In Thousands)</i>	Percent Adjustment	Adjusted Assessed Valuation <i>(In Thousands)</i>	Estimated Full Value 2011 <i>(In Thousands)</i>	Adjusted Ratio
ADDISON	3,349,411	-9.78	3,021,839	7,167,582	42.16
BLOOMINGDALE	3,413,920	-8.41	3,126,809	7,519,648	41.58
DOWNERS GROVE	7,857,588	-6.52	7,345,273	19,136,844	38.38
LISLE	4,539,453	-5.55	4,287,513	11,440,154	37.48
MILTON	4,868,084	-6.16	4,568,210	11,984,451	38.12
NAPERVILLE	3,437,307	-5.63	3,243,787	8,565,430	37.87
WAYNE	2,200,116	-6.97	2,046,768	5,193,853	39.41
WINFIELD	1,339,091	-7.59	1,237,454	3,035,111	40.77
YORK	5,643,348	-7.01	5,247,749	12,967,252	40.47
NON-FARM WEIGHTED	36,648,318	-6.88	34,125,402	87,010,325	39.22




Illinois Department of Revenue

COUNTY: DUPAGE

**Adjustment of Original Computation of General Level of Assessments
for Changes made by 2011 Board of Review**

Urban by Township	Assessed Valuation 2010 <i>(In Thousands)</i>	Percent Adjustment	Adjusted Assessed Valuation <i>(In Thousands)</i>	Estimated Full Value 2011 <i>(In Thousands)</i>	Adjusted Ratio
ADDISON	3,021,839	-2.2	2,955,359	7,167,582	41.23
BLOOMINGDALE	3,126,809	N/C	3,126,809	7,519,648	41.58
DOWNERS GROVE	7,345,273	N/C	7,345,273	19,136,844	38.38
LISLE	4,287,513	N/C	4,287,513	11,440,154	37.48
MILTON	4,568,210	N/C	4,568,210	11,984,451	38.12
NAPERVILLE	3,243,787	N/C	3,243,787	8,565,430	37.87
WAYNE	2,046,768	N/C	2,046,768	5,193,853	39.41
WINFIELD	1,237,454	N/C	1,237,454	3,035,111	40.77
YORK	5,247,749	-1.2	5,184,776	12,967,252	39.98
NON-FARM WEIGHTED	34,125,402	-0.4	33,995,949	87,010,325	39.07



Illinois Department of Revenue

PTAX-215

Assessment Ratios Adjusted for Changes through
2011 for County: DUPAGE

Non-farm by Township	2009	2010	2011	3-Year Average
ADDISON	33.97	36.04	41.23	37.08
BLOOMINGDALE	33.85	36.08	41.58	37.17
DOWNERS GROVE	34.19	35.32	38.38	35.96
LISLE	33.92	34.91	37.48	35.44
MILTON	33.50	35.17	38.12	35.60
NAPERVILLE	33.75	35.25	37.87	35.62
WAYNE	33.67	35.10	39.41	36.06
WINFIELD	33.68	36.05	40.77	36.83
YORK	33.47	35.11	39.98	36.19
NON-FARM WEIGHTED	33.81	35.35	39.07	36.08

Sales Ratio Detail List
 Illinois Department of Revenue
 Office of Local Government Services

Date: 07/16/2012
 Time: 1:57:17 PM
 Page: 1 of 168

SalRatDtlV2-01

Study year: 2011

022 DU PAGE COUNTY

Sales ratio	Twp no.	Land assessment	Building assessment	Total assessment	Net consideration	Prop. class	Dd. mo.	Curr. prop. use	No. of prcls.	Property Index Number (PIN)	Tab no.	Document no.	Trim ind.
101	ADDISON												
6.16	001	29,260	0	29,260	475,000	I	07	A	1	0332301039	4998	R2011089103	
14.40	001	107,630	99,790	207,420	1,440,000	I	11	I	1	0310212025	9727	R2011148814	
17.90	001	374,090	294,640	668,730	3,735,000	I	03	I	1	0311400009	1458	R2011041747	
19.57	001	9,090	32,950	42,040	214,795	R	12	B	1	0309303045	9778	R2011157740	
21.57	001	53,690	66,000	119,690	555,000	R	03	B	1	0335313004	1462	R2011042306	
22.36	001	9,090	37,120	46,210	206,665	R	12	B	1	0309303068	9769	R2011156614	
23.53	001	87,670	182,940	270,610	1,150,000	I	10	H	1	0324406076	8910	R2011139525	
24.31	001	51,150	139,670	190,820	785,000	R	03	B	1	0335411032	2203	R2011043448	
24.43	001	55,180	49,870	105,050	430,000	I	06	H	1	0331101004	4937	R2011079189	
24.96	001	51,140	40,840	91,980	368,500	R	05	B	1	0335407001	3897	R2011067557	
25.57	001	51,140	0	51,140	200,000	R	01	A	1	0335414049	1406	R2011030906	
26.33	001	51,140	64,730	115,870	440,000	R	05	B	1	0335401023	3893	R2011067331	
27.51	001	53,690	170,500	224,190	815,000	R	08	B	1	0335411012	7079	R2011102756	
28.31	001	51,140	36,890	88,030	311,000	R	04	B	1	0336314009	3004	R2011058395	
28.42	001	43,920	55,230	99,150	348,900	R	08	B	2	0316304024	7108	R2011105728	
28.57	001	10,000	0	10,000	35,000	R	04	A	1	0327207015	2230	R2011048076	
28.57	001	51,140	157,430	208,570	730,000	R	08	B	1	0336401021	6023	R2011102439	
29.55	001	51,140	67,930	119,070	403,000	R	06	B	1	0335413004	4938	R2011079220	
29.59	001	61,920	72,730	134,650	455,000	R	05	B	1	0308313009	3895	R2011067401	
29.74	001	51,140	73,450	124,590	419,000	R	07	B	1	0335322008	4960	R2011084274	
29.94	001	27,860	97,900	125,760	420,000	I	01	I	1	0333305003	861	R2011018420	
29.98	001	51,140	126,640	177,780	593,000	R	09	B	1	0335417019	7166	R2011114612	
31.26	001	46,030	132,090	178,120	569,800	R	03	B	1	0335323008	2228	R2011047742	
31.69	001	53,690	157,040	210,730	665,000	R	10	B	1	0335314015	8899	R2011137397	
32.10	001	53,690	182,260	235,950	735,000	R	06	B	1	0335414039	3938	R2011072747	
32.49	001	51,140	143,780	194,920	600,000	R	06	B	1	0335307016	3932	R2011072422	
32.62	001	51,140	123,360	174,500	535,000	R	04	B	1	0335111019	2965	R2011054563	
33.20	001	29,560	118,200	147,760	445,000	C	04	F	1	0305205012	2244	R2011052390	
33.56	001	51,140	38,120	89,260	266,000	R	06	B	1	0325401012	3942	R2011073197	
33.73	001	51,140	141,110	192,250	570,000	R	06	B	1	0335304015	3926	R2011071151	
33.75	001	32,180	150,090	182,270	540,000	I	11	H	1	0315206013	9714	R2011146594	
33.85	001	53,690	135,870	189,560	560,000	R	03	B	1	0336306008	1444	R2011039079	

Sales Ratio Detail List
 Illinois Department of Revenue
 Office of Local Government Services

Date: 07/16/2012
 Time: 1:57:17 PM
 Page: 2 of 168

SalRatDtlV2-01

Study year: 2011

022 DU PAGE COUNTY

Sales ratio	Twp no.	Land assessment	Building assessment	Total assessment	Net consideration	Prop. class	Dd. mo.	Curr. prop. use	No. of prcls.	Property Index Number (PIN)	Tab no.	Document no.	Trim ind.
34.04	001	59,460	80,120	139,580	410,000	I	11	I	1	0311312043	9753	R2011153051	
34.08	001	51,140	15,320	66,460	195,000	R	09	B	1	0335312011	7156	R2011113067	
34.09	001	51,140	78,240	129,380	379,500	R	08	B	1	0335322023	7092	R2011103824	
34.25	001	51,140	67,720	118,860	347,000	R	06	B	1	0335322020	3917	R2011070033	
34.28	001	47,940	109,770	157,710	460,000	R	03	B	1	0318305037	1435	R2011037256	
34.32	001	51,140	43,240	94,380	275,000	R	08	B	1	0336319016	5994	R2011097848	
34.35	001	35,250	54,670	89,920	261,760	R	07	B	1	0324209023	4995	R2011088834	
34.65	001	51,140	174,090	225,230	650,000	R	07	B	1	0335302035	4973	R2011085900	
34.74	001	37,510	69,310	106,820	307,500	R	05	B	1	0323109004	3020	R2011060978	
34.93	001	41,840	115,330	157,170	450,000	I	08	I	1	0311105017	7101	R2011104965	
34.98	001	80,050	210,260	290,310	830,000	I	12	H	1	0332403003	9731	R2011148847	
35.36	001	58,970	107,230	166,200	470,000	R	10	B	1	0308319029	8872	R2011133578	
35.41	001	32,100	53,940	86,040	243,000	R	12	B	1	0316209013	9789	R2011159583	
35.49	001	61,840	55,880	117,720	331,705	R	08	B	1	0307206004	6014	R2011100787	
35.61	001	33,570	80,390	113,960	320,000	R	09	B	1	0324115008	7157	R2011113076	
35.91	001	40,280	104,310	144,590	402,633	R	11	B	1	0320106015	8888	R2011136287	
35.92	001	17,660	10,000	27,660	77,000	R	06	B	1	0313319024	3966	R2011076319	
35.92	001	51,140	121,280	172,420	480,000	R	07	B	1	0336117016	5947	R2011090930	
36.11	001	331,760	1,076,430	1,408,190	3,900,000	C	07	E	2	0324402008	4988	R2011088056	
36.20	001	51,140	40,440	91,580	253,000	R	10	B	1	0334403007	8074	R2011127142	
36.53	001	30,680	34,350	65,030	178,000	R	11	B	1	0310318017	8937	R2011145228	
36.54	001	26,370	42,330	68,700	188,000	R	08	B	1	0329211024	5979	R2011095552	
36.59	001	26,370	46,820	73,190	200,000	R	05	B	1	0328108028	3039	R2011065572	
36.59	001	23,520	45,640	69,160	189,000	R	05	B	1	0332416025	3890	R2011067306	
36.76	001	38,360	152,790	191,150	520,000	R	02	B	1	0315311037	892	R2011028120	
36.84	001	30,430	48,780	79,210	215,000	R	03	B	1	0310424006	1463	R2011042421	
37.04	001	51,140	152,600	203,740	550,000	R	01	B	1	0325318014	201	R2011010255	
37.07	001	29,670	45,220	74,890	202,000	R	05	B	1	0328311019	3894	R2011067339	
37.10	001	32,220	49,400	81,620	220,000	R	10	B	1	0311300004	8034	R2011118750	
37.15	001	12,860	59,580	72,440	195,000	I	06	H	1	0324406084	3931	R2011072241	
37.16	001	40,280	67,480	107,760	290,000	R	03	B	1	0317310040	1409	R2011031752	
37.19	001	40,280	80,600	120,880	325,000	R	10	B	1	0315402026	8053	R2011122561	
37.37	001	40,280	82,870	123,150	329,500	R	03	B	1	0320100027	2995	R2011057209	

Sales Ratio Detail List
 Illinois Department of Revenue
 Office of Local Government Services

Study year: 2011

022 DU PAGE COUNTY

Sales ratio	Twp no.	Land assessment	Building assessment	Total assessment	Net consideration	Prop. class	Dd. mo.	Curr. prop. use	No. of prcls.	Property Index Number (PIN)	Tab no.	Document no.	Trim ind.
37.38	001	12,710	70,450	83,160	222,500	R	10	B	1	0305313099	8088	R2011129970	
37.57	001	51,140	172,400	223,540	595,000	R	03	B	1	0334402016	1433	R2011036525	
37.83	001	58,970	148,990	207,960	549,700	R	08	B	1	0308424024	6011	R2011100646	
37.87	001	40,280	147,950	188,230	497,000	R	02	B	1	0320119033	1425	R2011035354	
38.10	001	51,140	204,130	255,270	670,000	R	12	B	1	0335311016	9767	R2011156053	
38.15	001	51,140	189,210	240,350	630,000	R	07	B	1	0336315009	4990	R2011088145	
38.23	001	55,930	100,800	156,730	410,000	R	05	B	1	0305301067	3919	R2011070041	
38.24	001	60,880	141,790	202,670	530,000	R	08	B	1	0327106003	5969	R2011094081	
38.26	001	51,140	146,470	197,610	516,500	R	07	B	1	0334205014	8932	R2011143694	
38.32	001	33,570	37,320	70,890	185,000	R	05	B	1	0328403020	3014	R2011060503	
38.39	001	43,150	53,790	96,940	252,500	R	07	B	1	0319301015	4987	R2011087795	
38.39	001	73,780	86,700	160,480	418,000	R	07	B	1	0305412011	5972	R2011094178	
38.69	001	38,840	33,120	71,960	186,000	R	02	B	1	0323403020	1418	R2011033838	
38.80	001	33,570	38,600	72,170	186,000	R	06	B	1	0328404009	4939	R2011079257	
38.82	001	31,890	19,740	51,630	133,000	R	05	B	1	0324104001	3001	R2011058192	
38.84	001	9,590	46,340	55,930	144,000	R	04	B	1	0316112031	2232	R2011048862	
38.88	001	34,520	58,800	93,320	240,000	R	03	B	1	0326202019	2217	R2011046387	
38.92	001	51,140	61,740	112,880	290,000	R	09	B	1	0336108018	7115	R2011106507	
38.94	001	35,790	58,550	94,340	242,250	R	05	B	1	0320110028	3954	R2011073895	
39.03	001	51,250	81,440	132,690	340,000	R	10	B	1	0315119014	8858	R2011131829	
39.17	001	51,140	38,550	89,690	229,000	R	06	B	1	0336119017	3969	R2011076778	
39.18	001	51,140	44,850	95,990	245,000	R	06	B	1	0336106009	3911	R2011069712	
39.19	001	40,310	69,410	109,720	280,000	R	07	B	1	0315406003	4968	R2011085298	
39.25	001	48,270	116,590	164,860	420,000	R	05	B	1	0306402024	3935	R2011072645	
39.37	001	39,480	102,270	141,750	360,000	R	11	B	1	0322217008	8935	R2011144627	
39.50	001	6,090	95,420	101,510	257,000	R	09	B	1	0306404030	7169	R2011115089	
39.53	001	36,910	123,200	160,110	405,000	R	01	B	1	0333409027	854	R2011017864	
39.58	001	33,570	42,630	76,200	192,500	R	08	B	1	0321106010	5987	R2011096670	
39.58	001	148,090	341,930	490,020	1,238,000	I	10	I	1	0309101012	8062	R2011125066	
39.63	001	40,280	86,530	126,810	320,000	R	04	B	1	0320104005	2971	R2011055248	
39.64	001	33,240	46,040	79,280	200,000	R	05	B	1	0310414023	3029	R2011062933	
39.67	001	26,590	92,420	119,010	300,000	R	11	B	1	0314210114	9746	R2011151033	
39.68	001	9,090	74,230	83,320	210,000	R	07	B	1	0309303058	5981	R2011095803	

Sales Ratio Detail List
 Illinois Department of Revenue
 Office of Local Government Services

Date: 07/16/2012
 Time: 1:57:17 PM
 Page: 4 of 168

SalRatDtlV2-01

Study year: 2011

022 DU PAGE COUNTY

Sales ratio	Twp no.	Land assessment	Building assessment	Total assessment	Net consideration	Prop. class	Dd. mo.	Curr. prop. use	No. of prcls.	Property Index Number (PIN)	Tab no.	Document no.	Trim ind.
39.75	001	19,020	80,360	99,380	250,000	R	09	B	1	0329203045	7125	R2011108880	
39.77	001	53,690	62,450	116,140	292,000	R	03	B	1	0334404002	1451	R2011040444	
39.77	001	53,690	39,770	93,460	235,000	R	08	B	1	0336306007	7141	R2011111762	
39.80	001	8,260	46,650	54,910	137,950	R	10	B	1	0316310006	8047	R2011121235	
39.84	001	76,710	56,770	133,480	335,000	R	11	B	1	0335317003	8915	R2011140579	
39.89	001	9,590	66,210	75,800	190,000	R	01	B	1	0316124001	887	R2011025818	
40.00	001	53,690	145,330	199,020	497,500	R	07	B	1	0335403001	4962	R2011084407	
40.16	001	40,280	71,370	111,650	278,000	R	06	B	1	0320106005	3930	R2011072125	
40.18	001	76,710	224,660	301,370	750,000	R	08	B	1	0335403041	5985	R2011096391	
40.22	001	54,150	102,690	156,840	390,000	R	09	B	1	0317319005	7114	R2011106494	
40.34	001	33,570	81,000	114,570	284,000	R	09	B	1	0329104007	7159	R2011113664	
40.45	001	35,070	59,980	95,050	235,000	R	06	B	1	0315113017	3907	R2011068969	
40.46	001	10,910	58,890	69,800	172,500	R	04	B	1	0305313003	3000	R2011057765	
40.49	001	33,570	77,780	111,350	275,000	R	11	B	1	0323203027	8892	R2011136637	
40.60	001	6,090	95,420	101,510	250,000	R	07	B	1	0306403037	5971	R2011094175	
40.68	001	53,690	42,920	96,610	237,500	R	09	B	1	0335113022	7154	R2011112813	
40.79	001	51,140	42,670	93,810	230,000	R	02	B	1	0336305006	1410	R2011032208	
40.98	001	33,570	44,300	77,870	190,000	R	12	B	1	0314418015	9742	R2011150610	
41.09	001	107,920	395,420	503,340	1,225,000	C	04	H	2	0326201034	3015	R2011060649	
41.22	001	33,570	93,790	127,360	309,000	R	03	B	1	0324119013	1419	R2011033874	
41.25	001	42,860	23,140	66,000	160,000	R	09	B	1	0316200032	8042	R2011120226	
41.27	001	23,970	81,510	105,480	255,555	R	06	B	1	0305100249	3965	R2011075868	
41.66	001	33,570	44,540	78,110	187,500	R	11	B	1	0320209003	9745	R2011151029	
41.97	001	58,330	233,340	291,670	695,000	C	08	E	1	0333208004	7119	R2011107079	
42.20	001	40,280	103,200	143,480	340,000	R	05	B	1	0320101015	3959	R2011075187	
42.35	001	33,570	55,370	88,940	210,000	R	11	B	1	0333407007	8927	R2011143136	
42.51	001	44,750	112,550	157,300	370,000	R	08	B	1	0318416002	5945	R2011090626	
42.78	001	35,250	96,730	131,980	308,500	R	05	B	1	0320223029	3009	R2011059792	
42.82	001	45,320	68,150	113,470	265,000	R	09	B	1	0319303029	8025	R2011117660	
42.83	001	34,860	25,100	59,960	140,000	R	05	B	1	0323102002	3040	R2011065574	
42.92	001	33,570	38,110	71,680	167,000	R	08	B	1	0327315001	7093	R2011103952	
42.97	001	9,870	54,590	64,460	150,000	R	04	B	1	0305313037	2989	R2011057107	
43.03	001	9,590	82,920	92,510	215,000	R	08	B	1	0320109036	7097	R2011104076	

Sales Ratio Detail List
 Illinois Department of Revenue
 Office of Local Government Services

Study year: 2011

022 DU PAGE COUNTY

Sales ratio	Twp no.	Land assessment	Building assessment	Total assessment	Net consideration	Prop. class	Dd. mo.	Curr. prop. use	No. of prcls.	Property Index Number (PIN)	Tab no.	Document no.	Trim ind.
43.07	001	9,590	80,430	90,020	209,000	R	09	B	1	0308324003	7167	R2011114681	
43.10	001	51,140	44,540	95,680	222,000	R	07	B	1	0325321005	4971	R2011085689	
43.23	001	33,570	45,110	78,680	182,000	R	09	B	1	0314417028	7139	R2011111649	
43.33	001	116,080	154,720	270,800	625,000	I	11	H	1	0333109019	8918	R2011140634	
43.46	001	38,360	50,730	89,090	205,000	R	05	B	1	0316303040	2998	R2011057645	
43.48	001	51,140	46,700	97,840	225,000	R	07	B	1	0335411004	4970	R2011085557	
43.48	001	20,010	79,990	100,000	230,000	R	08	B	1	0316406004	7102	R2011105111	
43.66	001	47,980	286,030	334,010	765,000	I	04	I	1	0326403019	2235	R2011049928	
43.73	001	62,320	0	62,320	142,500	R	07	A	1	0315417017	4972	R2011085751	
43.75	001	51,140	42,920	94,060	215,000	R	07	B	1	0325303004	4986	R2011087761	
43.80	001	40,000	78,260	118,260	270,000	R	05	B	1	0318406009	5999	R2011098725	
43.82	001	138,400	163,930	302,330	690,000	I	01	I	1	0302202016	876	R2011022616	
43.86	001	26,370	48,140	74,510	169,895	R	06	B	1	0328103013	3952	R2011073808	
43.89	001	48,270	118,500	166,770	380,000	R	09	B	1	0306402036	8030	R2011118122	
43.92	001	26,370	57,070	83,440	190,000	R	08	B	1	0329208007	8019	R2011116550	
43.93	001	8,260	46,650	54,910	125,000	R	01	B	1	0316310034	229	R2011016458	
44.01	001	30,680	63,290	93,970	213,500	R	08	B	1	0323305002	7105	R2011105334	
44.03	001	33,570	94,350	127,920	290,500	R	02	B	1	0314100014	2229	R2011047932	
44.13	001	51,140	32,700	83,840	190,000	R	10	B	1	0335402032	8078	R2011127687	
44.22	001	58,970	37,420	96,390	218,000	R	08	B	1	0308418022	7106	R2011105619	
44.24	001	51,140	90,860	142,000	321,000	R	03	B	1	0335412013	1422	R2011034441	
44.28	001	38,360	52,420	90,780	205,000	R	07	B	1	0316303044	4963	R2011084543	
44.34	001	6,230	55,850	62,080	140,000	R	05	B	1	0305310016	3913	R2011069826	
44.35	001	40,430	58,470	98,900	222,999	R	01	B	1	0324302012	178	R2011005789	
44.36	001	6,220	55,880	62,100	140,000	R	06	B	1	0315408008	3909	R2011069348	
44.37	001	44,750	66,170	110,920	250,000	R	01	B	1	0317204038	227	R2011016242	
44.38	001	70,320	111,640	181,960	410,000	R	09	B	1	0315227034	7128	R2011109453	
44.40	001	58,970	40,940	99,910	225,000	R	12	B	1	0308115011	9740	R2011150376	
44.41	001	44,750	55,610	100,360	226,000	R	09	B	1	0317206009	8033	R2011118708	
44.43	001	51,140	99,040	150,180	338,000	R	08	B	1	0335401008	5973	R2011094225	
44.45	001	70,480	75,100	145,580	327,500	R	04	B	1	0322322008	2999	R2011057756	
44.66	001	30,680	44,790	75,470	169,000	R	04	B	1	0323307002	2978	R2011055734	
44.74	001	38,090	107,300	145,390	325,000	R	11	B	1	0314307036	9773	R2011157345	

Sales Ratio Detail List
 Illinois Department of Revenue
 Office of Local Government Services

Date: 07/16/2012
 Time: 1:57:17 PM
 Page: 6 of 168

SalRatDtlV2-01

Study year: 2011

022 DU PAGE COUNTY

Sales ratio	Twp no.	Land assessment	Building assessment	Total assessment	Net consideration	Prop. class	Dd. mo.	Curr. prop. use	No. of prcls.	Property Index Number (PIN)	Tab no.	Document no.	Trim ind.
44.76	001	9,590	70,080	79,670	178,000	R	10	B	1	0316116102	8061	R2011125056	
44.92	001	40,430	68,500	108,930	242,500	R	09	B	1	0324404040	8035	R2011118853	
44.93	001	33,570	72,870	106,440	236,900	R	12	B	1	0330210010	9777	R2011157712	
44.94	001	30,680	34,480	65,160	145,000	R	06	B	1	0310312013	4940	R2011079261	
45.06	001	33,570	32,220	65,790	146,000	R	09	B	1	0321307027	8059	R2011125036	
45.13	001	1,499,220	427,710	1,926,930	4,270,000	I	09	I	1	0331100004	8017	R2011115838	
45.13	001	30,680	42,660	73,340	162,500	R	09	B	1	0310313011	8922	R2011141861	
45.14	001	33,570	40,910	74,480	165,000	R	03	B	1	0328222019	2249	R2011052804	
45.17	001	33,570	36,640	70,210	155,441	R	07	B	1	0314418017	4985	R2011087749	
45.26	001	38,360	70,270	108,630	240,000	R	10	B	1	0315308043	8902	R2011137653	
45.26	001	67,830	49,800	117,630	259,900	R	11	B	1	0308201009	8911	R2011140043	
45.30	001	30,430	30,730	61,160	135,000	R	10	B	1	0310427004	8067	R2011126104	
45.35	001	38,030	54,040	92,070	203,000	R	06	B	1	0310204011	3967	R2011076459	
45.35	001	6,160	55,060	61,220	135,000	R	07	B	1	0305310008	7144	R2011111803	
45.36	001	33,570	39,000	72,570	160,000	R	03	B	1	0314211027	1421	R2011034431	
45.48	001	67,290	79,620	146,910	323,000	R	08	B	1	0327108003	6022	R2011102437	
45.50	001	55,820	131,630	187,450	412,000	R	06	B	1	0322219010	4944	R2011080606	
45.51	001	7,200	83,810	91,010	200,000	R	12	B	2	0319215059	9781	R2011158015	
45.75	001	38,360	95,000	133,360	291,500	R	01	B	1	0316309035	215	R2011013204	
45.76	001	7,340	88,530	95,870	209,500	R	02	B	1	0306403038	1407	R2011031323	
45.81	001	5,950	53,600	59,550	130,000	R	09	B	1	0305310053	8037	R2011119543	
45.90	001	51,770	60,690	112,460	245,000	R	04	B	1	0322208028	2242	R2011051989	
45.95	001	43,150	53,350	96,500	210,000	R	06	B	1	0319302026	3925	R2011071078	
46.00	001	84,690	127,830	212,520	462,000	R	11	B	1	0315127042	9726	R2011148812	
46.04	001	9,590	80,180	89,770	195,000	R	05	B	1	0320109033	2997	R2011057391	
46.14	001	20,130	45,390	65,520	142,000	R	06	B	1	0325108017	4956	R2011082477	
46.15	001	33,570	37,960	71,530	155,000	R	09	B	1	0333209013	8028	R2011117931	
46.17	001	661,860	896,360	1,558,220	3,375,000	I	08	I	1	0306301014	7099	R2011104951	
46.18	001	29,670	67,310	96,980	210,000	R	07	B	1	0329405006	4991	R2011088328	
46.18	001	30,430	44,840	75,270	163,000	R	10	B	1	0315221006	8877	R2011134658	
46.19	001	8,440	75,860	84,300	182,500	R	11	B	1	0321110009	8917	R2011140631	
46.37	001	33,570	40,630	74,200	160,000	R	07	B	1	0320415010	4955	R2011082206	
46.44	001	33,570	84,850	118,420	255,000	R	04	B	1	0329108004	2250	R2011052813	

Sales Ratio Detail List
 Illinois Department of Revenue
 Office of Local Government Services

Study year: 2011

022 DU PAGE COUNTY

Sales ratio	Twp no.	Land assessment	Building assessment	Total assessment	Net consideration	Prop. class	Dd. mo.	Curr. prop. use	No. of prcls.	Property Index Number (PIN)	Tab no.	Document no.	Trim ind.
46.61	001	38,260	69,870	108,130	232,000	R	11	B	1	0327207020	8924	R2011142368	
46.71	001	51,140	46,960	98,100	210,000	R	07	B	1	0335401030	5956	R2011091075	
46.75	001	9,090	51,640	60,730	129,900	R	10	B	1	0316310037	8090	R2011130293	
46.77	001	51,770	107,260	159,030	340,000	R	07	B	1	0322208003	5940	R2011089428	
46.94	001	35,680	142,690	178,370	380,000	R	11	D	1	0321303053	8923	R2011142280	
47.00	001	33,570	58,080	91,650	195,000	R	07	B	1	0320324009	5958	R2011091627	
47.04	001	103,550	350,420	453,970	965,000	I	07	I	1	0332210026	5941	R2011090130	
47.39	001	64,940	38,370	103,310	218,000	R	06	B	1	0308411017	3936	R2011072680	
47.41	001	33,570	38,490	72,060	152,000	R	12	B	1	0333402032	9763	R2011155845	
47.42	001	26,590	104,280	130,870	276,000	R	12	B	1	0314210118	9794	R2011159747	
47.46	001	51,140	35,870	87,010	183,350	R	02	B	1	0335404018	1423	R2011034829	
47.49	001	64,940	37,160	102,100	215,000	R	01	B	1	0308402022	863	R2011019313	
47.56	001	44,310	46,060	90,370	190,000	R	03	B	1	0327208013	1428	R2011036367	
47.64	001	5,950	53,600	59,550	125,000	R	09	B	1	0305310017	8083	R2011129126	
47.73	001	43,150	64,240	107,390	225,000	R	08	B	1	0323403012	5978	R2011095550	
47.90	001	33,570	49,290	82,860	173,000	R	02	B	1	0320202023	881	R2011023577	
47.96	001	3,520	62,430	65,950	137,500	R	05	B	1	0319214126	3933	R2011072477	
47.99	001	33,570	36,260	69,830	145,500	R	04	B	1	0328424004	2248	R2011052795	
48.00	001	51,140	176,870	228,010	475,000	R	09	B	1	0334207004	8029	R2011118085	
48.12	001	38,360	63,420	101,780	211,500	R	07	B	1	0317402021	7098	R2011104448	
48.27	001	51,140	38,600	89,740	185,900	R	03	B	1	0336200019	2239	R2011051245	
48.30	001	6,220	44,740	50,960	105,500	R	12	B	1	0315408031	9751	R2011152491	
48.41	001	33,570	45,340	78,910	163,000	R	06	B	1	0314116005	5988	R2011096902	
48.54	001	51,140	41,080	92,220	190,000	R	08	B	1	0336105016	7123	R2011107681	
48.61	001	47,470	59,220	106,690	219,500	R	07	B	1	0323403013	4979	R2011086546	
48.62	001	29,670	47,880	77,550	159,500	R	10	B	1	0329408028	8870	R2011133557	
48.68	001	33,570	48,220	81,790	168,000	R	02	B	1	0314419019	1414	R2011032792	
48.72	001	30,430	45,570	76,000	156,000	R	11	B	1	0310415020	9722	R2011148357	
48.77	001	38,360	54,310	92,670	190,000	R	01	B	1	0316303005	864	R2011019524	
48.85	001	33,570	56,810	90,380	185,000	R	04	B	1	0320323021	2218	R2011046498	
48.89	001	51,140	38,330	89,470	183,000	R	05	B	1	0336120013	3035	R2011064645	
49.06	001	33,570	42,470	76,040	155,000	R	11	B	1	0321305001	8916	R2011140582	
49.08	001	51,140	42,120	93,260	190,000	R	05	B	1	0336202018	3879	R2011065706	

Sales Ratio Detail List
 Illinois Department of Revenue
 Office of Local Government Services

Date: 07/16/2012
 Time: 1:57:17 PM
 Page: 8 of 168

SalRatDtlV2-01

Study year: 2011

022 DU PAGE COUNTY

Sales ratio	Twp no.	Land assessment	Building assessment	Total assessment	Net consideration	Prop. class	Dd. mo.	Curr. prop. use	No. of prcls.	Property Index Number (PIN)	Tab no.	Document no.	Trim ind.
49.14	001	42,460	55,820	98,280	200,000	R	12	B	1	0325102004	9761	R2011155394	
49.15	001	30,680	72,530	103,210	210,000	R	11	B	1	0323307007	8936	R2011145200	
49.17	001	36,890	36,870	73,760	150,000	R	06	B	1	0320406029	3944	R2011073234	
49.17	001	38,360	55,060	93,420	190,000	R	12	B	1	0316302006	9749	R2011151849	
49.19	001	7,200	83,810	91,010	185,000	R	01	B	2	0319215072	862	R2011018773	
49.34	001	27,680	46,330	74,010	150,000	R	10	B	1	0328110006	8070	R2011126320	
49.39	001	26,370	52,610	78,980	159,900	R	12	B	1	0328107004	9774	R2011157646	
49.53	001	53,690	44,880	98,570	199,000	R	04	B	1	0335211025	2985	R2011056556	
49.54	001	35,790	67,250	103,040	208,000	R	03	B	1	0319209005	2221	R2011047003	
49.75	001	203,920	840,910	1,044,830	2,100,000	I	11	H	1	0311105010	8939	R2011145571	
49.89	001	51,140	41,660	92,800	186,000	R	07	B	1	0335320012	4983	R2011086701	
50.00	001	3,860	62,140	66,000	132,000	R	02	B	1	0319214016	883	R2011023798	
50.02	001	51,140	38,900	90,040	180,000	R	05	B	1	0335303012	3878	R2011065695	
50.20	001	45,550	67,390	112,940	225,000	R	11	B	1	0319204030	9758	R2011153625	
50.52	001	39,480	86,780	126,260	249,900	R	11	B	1	0322203001	9733	R2011148941	
50.61	001	33,570	63,340	96,910	191,500	R	04	B	1	0320218028	3016	R2011060824	
50.61	001	9,090	51,640	60,730	120,000	R	10	B	1	0316310209	8086	R2011129169	
50.65	001	14,070	80,640	94,710	187,000	R	01	B	1	0315132014	199	R2011009818	
50.79	001	33,570	43,630	77,200	152,000	R	05	B	1	0333414010	3021	R2011061572	
50.80	001	55,800	140,280	196,080	386,000	R	11	B	1	0322205038	9752	R2011153049	
51.05	001	45,550	70,850	116,400	228,000	R	09	B	2	0315309029	7153	R2011112773	
51.09	001	61,840	51,830	113,670	222,500	R	11	B	1	0308402015	9719	R2011147329	
51.22	001	9,590	66,210	75,800	148,000	R	05	B	1	0316116038	3032	R2011063739	
51.28	001	142,020	259,150	401,170	782,250	I	09	H	2	0302207016	8020	R2011116825	
51.46	001	8,250	84,380	92,630	180,000	R	04	B	2	0319215066	3013	R2011060501	
51.47	001	31,890	45,320	77,210	150,000	R	10	B	1	0314204001	8043	R2011120386	
51.63	001	39,480	102,490	141,970	275,000	R	11	B	1	0322205015	9729	R2011148835	
51.75	001	77,030	267,130	344,160	665,000	I	10	I	1	0330402045	8038	R2011119914	
51.82	001	22,550	42,220	64,770	125,000	R	06	B	1	0333101003	4953	R2011081787	
51.88	001	38,090	104,570	142,660	275,000	R	05	B	1	0314307026	3006	R2011058535	
51.94	001	51,140	37,160	88,300	170,000	R	09	B	1	0335303043	7127	R2011109025	
51.94	001	33,570	45,640	79,210	152,500	R	09	B	1	0333202012	8050	R2011122034	
51.99	001	33,570	58,460	92,030	177,000	R	09	B	1	0320323023	8018	R2011115927	

SalRatDtIV2-01

Sales Ratio Detail List
Illinois Department of Revenue
Office of Local Government Services

Date: 07/16/2012
Time: 1:57:17 PM
Page: 9 of 168

Study year: 2011

022 DU PAGE COUNTY

Sales ratio	Twp no.	Land assessment	Building assessment	Total assessment	Net consideration	Prop. class	Dd. mo.	Curr. prop. use	No. of prcls.	Property Index Number (PIN)	Tab no.	Document no.	Trim ind.
52.02	001	26,370	41,250	67,620	130,000	R	05	B	1	0328104023	3945	R2011073323	
52.07	001	70,320	72,880	143,200	275,000	R	01	B	1	0315400013	865	R2011019529	
52.17	001	42,510	55,570	98,080	188,000	R	03	B	1	0319205020	2973	R2011055305	
52.25	001	33,570	34,880	68,450	131,000	R	12	B	1	0313325023	9764	R2011155874	
52.78	001	33,570	33,990	67,560	128,000	R	12	B	1	0314409027	9786	R2011158487	
52.90	001	9,590	67,120	76,710	145,000	R	04	B	1	0328224055	2968	R2011054649	
52.94	001	33,570	52,980	86,550	163,500	R	09	B	1	0334100036	7155	R2011112879	
53.02	001	33,570	38,010	71,580	135,000	R	10	B	1	0328217015	8898	R2011137282	
53.09	001	36,180	99,210	135,390	255,000	R	04	B	1	0314307042	3884	R2011066637	
53.16	001	33,570	54,150	87,720	165,000	R	02	B	1	0314314006	1420	R2011033888	
53.22	001	33,570	52,640	86,210	162,000	R	06	B	1	0314112003	3943	R2011073199	
53.26	001	58,970	36,900	95,870	180,000	R	04	B	1	0308423010	2238	R2011050897	
53.78	001	39,480	97,660	137,140	255,000	R	06	B	1	0322102009	4957	R2011082537	
53.82	001	29,670	40,840	70,510	131,000	R	07	B	1	0329414002	4997	R2011089075	
53.85	001	67,830	58,670	126,500	234,900	R	07	B	1	0308102020	4992	R2011088349	
53.90	001	3,970	68,800	72,770	135,000	R	07	B	1	0319214041	4996	R2011088888	
54.04	001	40,280	65,100	105,380	195,000	R	08	B	1	0317310028	7107	R2011105727	
54.24	001	33,570	46,430	80,000	147,500	R	08	B	1	0333209010	6024	R2011102466	
54.63	001	32,220	44,380	76,600	140,207	R	08	B	1	0311307009	7094	R2011103958	
54.66	001	61,920	33,740	95,660	175,000	R	09	B	1	0307212006	7165	R2011114140	
54.66	001	33,570	67,550	101,120	185,000	R	11	B	1	0320218032	9728	R2011148824	
54.72	001	33,390	48,690	82,080	150,000	R	12	B	1	0315124013	9791	R2011159629	
54.91	001	45,320	67,250	112,570	205,000	R	01	B	1	0319302027	180	R2011006996	
55.10	001	4,600	46,090	50,690	92,000	R	03	B	1	0311406002	1438	R2011037855	
55.32	001	38,360	63,990	102,350	185,000	R	07	B	1	0315303010	4961	R2011084350	
55.44	001	46,040	121,670	167,710	302,500	R	11	B	1	0336312031	9717	R2011147240	
55.61	001	38,360	61,740	100,100	180,000	R	09	B	1	0315304021	8027	R2011117923	
55.68	001	40,280	117,790	158,070	283,900	R	02	B	1	0315402029	880	R2011023574	
55.73	001	29,670	48,910	78,580	141,000	R	11	B	1	0329404034	8882	R2011135660	
55.97	001	33,570	32,470	66,040	118,000	R	10	B	1	0314420024	8069	R2011126297	
56.03	001	8,260	46,650	54,910	98,000	R	06	B	1	0316310190	3906	R2011068963	
56.10	001	30,680	30,470	61,150	109,000	R	04	B	1	0310319010	2987	R2011056762	
56.53	001	44,750	63,220	107,970	191,000	R	11	B	1	0317203015	9756	R2011153569	

Sales Ratio Detail List
 Illinois Department of Revenue
 Office of Local Government Services

Study year: 2011

022 DU PAGE COUNTY

Sales ratio	Twp no.	Land assessment	Building assessment	Total assessment	Net consideration	Prop. class	Dd. mo.	Curr. prop. use	No. of prcls.	Property Index Number (PIN)	Tab no.	Document no.	Trim ind.
56.57	001	26,370	46,600	72,970	129,000	R	03	B	1	0328110025	1434	R2011037243	
56.57	001	58,970	49,640	108,610	192,000	R	12	B	1	0308415011	9780	R2011158011	
56.74	001	51,140	56,670	107,810	190,000	R	08	B	1	0335318022	5964	R2011093295	
56.96	001	26,370	43,120	69,490	122,000	R	10	B	1	0328109035	8044	R2011120438	
57.15	001	10,270	49,740	60,010	105,000	R	04	B	1	0315421017	2966	R2011054566	
57.38	001	55,790	145,040	200,830	350,000	I	10	H	1	0313323007	8084	R2011129160	
57.42	001	43,150	60,210	103,360	180,000	R	09	B	1	0319407028	8064	R2011125486	
57.65	001	30,680	78,850	109,530	190,000	R	04	B	1	0323300002	2988	R2011057040	
57.66	001	26,370	57,760	84,130	145,900	R	05	B	1	0328109044	3038	R2011065362	
57.69	001	30,430	37,650	68,080	118,000	R	10	B	1	0315230001	8883	R2011135776	
58.03	001	23,580	79,230	102,810	177,175	R	10	B	1	0304209064	8853	R2011131183	
58.05	001	26,370	49,090	75,460	130,000	R	02	B	1	0328106001	1405	R2011030903	
58.12	001	31,890	36,140	68,030	117,050	R	01	B	1	0327316028	216	R2011013217	
58.21	001	8,740	99,530	108,270	186,000	R	07	B	2	0319215074	4980	R2011086616	
58.25	001	28,550	114,160	142,710	245,000	R	02	B	1	0309305009	884	R2011024703	
58.39	001	74,620	43,920	118,540	203,000	R	08	B	1	0305405014	5974	R2011094229	
58.43	001	36,890	35,710	72,600	124,250	R	10	B	1	0320406006	8869	R2011133551	
58.56	001	38,030	54,200	92,230	157,500	R	11	B	1	0303404004	8920	R2011141521	
58.72	001	38,360	55,880	94,240	160,500	R	05	B	1	0316303017	3026	R2011061848	
58.89	001	33,570	32,390	65,960	112,000	R	01	B	1	0324105017	203	R2011010841	
59.79	001	42,460	52,600	95,060	159,000	R	12	B	1	0324406005	9785	R2011158475	
60.15	001	36,920	62,330	99,250	165,000	R	09	B	1	0334302010	8023	R2011117127	
60.50	001	84,150	71,330	155,480	257,000	R	11	B	1	0308312005	9737	R2011149863	
60.57	001	5,760	71,160	76,920	127,000	R	09	B	1	0320327013	7172	R2011115467	
61.05	001	26,370	40,790	67,160	110,000	R	03	B	1	0328107001	2224	R2011047691	
61.36	001	33,570	33,930	67,500	110,000	R	02	B	1	0328400013	1403	R2011030418	
61.64	001	6,800	61,000	67,800	110,000	R	03	B	1	0321113068	1465	R2011042874	
61.81	001	52,740	112,800	165,540	267,800	R	10	B	1	0330105011	8900	R2011137417	
62.08	001	33,570	38,440	72,010	116,000	R	11	B	1	0324105010	9744	R2011150729	
62.14	001	9,590	46,340	55,930	90,000	R	05	B	1	0316112019	3037	R2011065314	
62.70	001	30,680	39,860	70,540	112,500	R	09	B	1	0323305003	8857	R2011131656	
63.17	001	33,570	24,550	58,120	92,000	R	12	B	1	0334203005	9770	R2011156702	
63.28	001	30,680	42,090	72,770	115,000	R	08	B	1	0310319005	8057	R2011124781	

Sales Ratio Detail List
 Illinois Department of Revenue
 Office of Local Government Services

Date: 07/16/2012
 Time: 1:57:17 PM
 Page: 11 of 168

SalRatDtlV2-01

Study year: 2011

022 DU PAGE COUNTY

Sales ratio	Twp no.	Land assessment	Building assessment	Total assessment	Net consideration	Prop. class	Dd. mo.	Curr. prop. use	No. of prcls.	Property Index Number (PIN)	Tab no.	Document no.	Trim ind.
63.41	001	33,570	44,420	77,990	123,000	R	03	B	1	0314114009	1448	R2011040233	
63.50	001	32,220	40,800	73,020	115,000	R	06	B	1	0311305010	3972	R2011077310	
63.58	001	26,370	45,470	71,840	113,000	R	03	B	1	0328103007	2208	R2011044725	
64.01	001	33,570	58,610	92,180	144,000	R	11	B	1	0329107009	8934	R2011144433	
64.19	001	201,710	71,110	272,820	425,000	C	03	H	1	0333305016	2231	R2011048690	
64.26	001	9,090	51,640	60,730	94,500	R	12	B	1	0316310129	9771	R2011157119	
64.51	001	29,670	49,030	78,700	122,000	R	08	B	1	0329408023	7086	R2011103271	
64.73	001	37,400	60,340	97,740	151,000	R	09	B	1	0303204007	8085	R2011129164	
64.81	001	53,690	30,560	84,250	130,000	R	09	B	1	0336306004	7121	R2011107626	
65.39	001	40,280	49,310	89,590	137,000	R	09	B	1	0334101027	7142	R2011111790	
65.43	001	51,140	33,260	84,400	129,000	R	08	B	1	0335303021	7110	R2011105925	
65.48	001	26,370	45,660	72,030	110,000	R	05	B	1	0328106019	3012	R2011060413	
65.63	001	33,240	55,360	88,600	135,000	R	07	B	1	0310400026	4951	R2011081759	
65.70	001	26,370	47,870	74,240	113,000	R	11	B	1	0328110018	9718	R2011147313	
65.71	001	33,570	56,450	90,020	137,000	R	04	B	1	0314119002	2256	R2011054002	
65.85	001	32,370	78,420	110,790	168,244	R	08	B	1	0329113020	7132	R2011110738	
66.38	001	28,550	114,160	142,710	215,000	R	07	B	1	0324306031	5984	R2011096274	
66.56	001	8,260	46,650	54,910	82,500	R	11	B	1	0316310018	8938	R2011145241	
66.65	001	51,140	39,510	90,650	136,000	R	04	B	1	0336130012	3008	R2011059378	
67.06	001	41,840	37,290	79,130	118,000	R	08	B	1	0310102025	6000	R2011098770	
67.65	001	33,570	34,080	67,650	100,000	R	05	B	1	0323211011	3941	R2011073017	
67.95	001	51,140	60,980	112,120	165,000	R	06	B	1	0335414018	3946	R2011073373	
67.95	001	30,430	71,500	101,930	150,000	R	12	B	1	0315228005	9772	R2011157343	
68.06	001	77,660	41,440	119,100	175,000	R	07	B	1	0322404010	4999	R2011089107	
70.19	001	5,000	38,870	43,870	62,500	R	12	B	1	0314422033	9795	R2011160381	
70.43	001	33,570	53,060	86,630	123,000	R	03	B	1	0334100026	2206	R2011044551	
70.64	001	38,360	99,390	137,750	195,000	R	07	B	1	0316301017	4984	R2011086705	
70.81	001	33,570	32,280	65,850	93,000	R	12	B	1	0323209013	9760	R2011155268	
71.82	001	30,580	39,440	70,020	97,500	R	10	B	1	0316209001	8897	R2011137252	
72.02	001	3,670	33,780	37,450	52,000	R	11	B	1	0314423046	9721	R2011148278	
72.46	001	23,190	92,750	115,940	160,000	R	07	B	1	0314419021	4952	R2011081763	
72.52	001	51,140	55,830	106,970	147,500	R	11	B	1	0334211003	8885	R2011136081	
72.58	001	28,760	50,350	79,110	109,000	R	04	B	1	0309400004	3011	R2011059908	

SalRatDtIV2-01

Sales Ratio Detail List
Illinois Department of Revenue
Office of Local Government Services

Date: 07/16/2012
Time: 1:57:17 PM
Page: 12 of 168

Study year: 2011

022 DU PAGE COUNTY

Sales ratio	Twp no.	Land assessment	Building assessment	Total assessment	Net consideration	Prop. class	Dd. mo.	Curr. prop. use	No. of prcls.	Property Index Number (PIN)	Tab no.	Document no.	Trim ind.
72.67	001	26,150	104,650	130,800	180,000	R	07	B	1	0320418005	5965	R2011093511	
72.85	001	481,240	1,109,750	1,590,990	2,183,906	I	06	H	1	0328316027	3918	R2011070037	
73.18	001	28,550	114,160	142,710	195,000	R	04	B	1	0309305007	2254	R2011053599	
73.61	001	26,760	110,160	136,920	186,000	R	11	D	1	0328111024	9724	R2011148640	
74.57	001	9,590	46,340	55,930	75,000	R	07	B	1	0316103001	4975	R2011086107	
74.59	001	9,590	57,540	67,130	90,000	R	12	B	1	0316113009	9730	R2011148843	
76.73	001	32,220	54,490	86,710	113,000	R	06	B	1	0311303005	3958	R2011074834	
76.96	001	26,370	48,140	74,510	96,820	R	03	B	1	0328107011	2205	R2011043906	
77.24	001	58,970	33,720	92,690	120,000	R	05	B	1	0308419002	3022	R2011061687	
80.45	001	51,140	53,450	104,590	130,000	R	06	B	1	0335305018	3904	R2011068292	
82.09	001	33,570	48,520	82,090	100,000	R	03	B	1	0314308016	1461	R2011041961	
82.25	001	6,440	36,330	42,770	52,000	R	01	B	1	0329423036	212	R2011011633	
82.87	001	30,680	103,120	133,800	161,450	R	06	B	1	0323307019	3962	R2011075299	
83.92	001	26,370	44,960	71,330	85,000	R	04	B	1	0328106002	2970	R2011055228	
84.01	001	23,190	92,750	115,940	138,000	R	05	B	1	0324110029	3881	R2011066406	
84.67	001	3,310	29,710	33,020	39,000	R	01	B	1	0328318056	869	R2011021812	
87.02	001	31,960	52,450	84,410	97,000	R	10	B	1	0316117037	8065	R2011125635	
87.40	001	29,670	61,230	90,900	104,000	R	07	B	1	0329414032	4934	R2011078732	
88.74	001	2,490	35,670	38,160	43,000	R	08	B	1	0309415073	8060	R2011125038	
89.47	001	32,380	83,930	116,310	130,000	R	07	B	1	0316205019	4982	R2011086682	
90.07	001	2,780	46,760	49,540	55,000	R	02	B	1	0324123010	875	R2011022362	
91.33	001	3,440	30,810	34,250	37,500	R	08	B	1	0328318081	8024	R2011117484	
92.47	001	6,850	38,460	45,310	49,000	R	04	B	1	0324313018	2252	R2011053121	
93.26	001	3,430	30,610	34,040	36,500	R	05	B	1	0328318026	3896	R2011067442	
94.32	001	5,730	32,470	38,200	40,500	R	07	B	1	0324313004	4941	R2011079876	
99.86	001	33,570	31,340	64,910	65,000	R	09	B	1	0314108005	7103	R2011105113	
101.83	001	63,930	37,900	101,830	100,000	R	11	B	1	0320302016	8940	R2011145591	
102.68	001	5,240	29,670	34,910	34,000	R	12	B	1	0329423087	9755	R2011153565	
103.35	001	95,670	33,520	129,190	125,000	R	09	B	3	0323113003	8075	R2011127178	
108.72	001	3,730	33,780	37,510	34,500	R	05	B	1	0325120017	3883	R2011066634	
109.04	001	33,470	40,680	74,150	68,000	R	06	B	1	0315101017	4932	R2011078070	
119.59	001	565,420	1,108,770	1,674,190	1,400,000	I	08	H	1	0311202034	7088	R2011103473	
125.03	001	3,730	33,780	37,510	30,000	R	04	B	1	0325120024	3007	R2011058948	

SalRatDtIV2-01

Sales Ratio Detail List
Illinois Department of Revenue
Office of Local Government Services

Date: 07/16/2012
Time: 1:57:17 PM
Page: 13 of 168

Study year: 2011

022 DU PAGE COUNTY

Sales ratio	Twp no.	Land assessment	Building assessment	Total assessment	Net consideration	Prop. class	Dd. mo.	Curr. prop. use	No. of prcls.	Property Index Number (PIN)	Tab no.	Document no.	Trim ind.
136.40	001	30,680	36,020	66,700	48,900	R	01	B	1	0310312016	855	R2011017988	
139.02	001	32,980	29,580	62,560	45,000	R	07	B	1	0322204029	6002	R2011099252	
149.36	001	33,570	29,910	63,480	42,500	R	04	B	1	0313325015	2981	R2011055835	

Total records in group: 398

Sales Ratio Detail List
 Illinois Department of Revenue
 Office of Local Government Services

Date: 07/16/2012
 Time: 1:57:17 PM
 Page: 14 of 168

SalRatDtlV2-01

Study year: 2011

022 DU PAGE COUNTY

Sales ratio	Twp no.	Land assessment	Building assessment	Total assessment	Net consideration	Prop. class	Dd. mo.	Curr. prop. use	No. of prcls.	Property Index Number (PIN)	Tab no.	Document no.	Trim ind.
108 BLOOMINGDALE													
15.92	008	1,155,730	3,087,390	4,243,120	26,650,000	I	12	I	1	0228301007	9699	R2011158697	
18.54	008	9,060	16,890	25,950	140,000	C	11	H	1	0209308030	9595	R2011146583	
19.60	008	56,830	0	56,830	290,000	R	12	A	1	0211302061	9680	R2011157321	
23.70	008	1,737,430	3,559,820	5,297,250	22,350,000	I	11	I	3	0228102039	8802	R2011138269	
26.16	008	44,000	62,730	106,730	408,000	R	09	B	1	0210215001	7943	R2011119479	
27.18	008	401,100	0	401,100	1,475,595	I	04	K	1	0226401034	2903	R2011058400	
29.48	008	52,420	206,970	259,390	880,000	R	10	B	1	0223220006	7948	R2011119917	
29.60	008	116,670	389,880	506,550	1,711,125	I	02	H	1	0229402020	1302	R2011029419	
29.62	008	25,390	103,740	129,130	436,000	I	08	H	1	0203116001	7034	R2011109767	
29.98	008	30,440	90,080	120,520	402,000	R	06	B	1	0216109019	3866	R2011076404	
30.17	008	518,150	1,945,610	2,463,760	8,165,000	I	07	H	1	0226401027	4906	R2011086964	
31.02	008	911,050	1,412,940	2,323,990	7,492,536	I	09	I	3	0221400111	7932	R2011118139	
31.27	008	24,520	41,000	65,520	209,500	R	08	B	1	0203112038	5877	R2011096416	
31.42	008	36,660	92,120	128,780	409,900	R	08	B	1	0210211049	7035	R2011109771	
31.48	008	22,540	90,790	113,330	360,000	R	05	B	1	0208305014	2911	R2011059849	
31.55	008	24,610	59,540	84,150	266,750	R	08	B	1	0232303004	5904	R2011099275	
31.99	008	21,340	50,480	71,820	224,500	R	02	B	1	0222315019	828	R2011025742	
32.11	008	30,850	86,340	117,190	365,000	R	07	B	1	0203217010	5828	R2011090639	
33.28	008	36,190	47,000	83,190	250,000	R	08	B	1	0211111002	6987	R2011102765	
33.41	008	196,800	613,300	810,100	2,425,000	I	07	I	1	0205302005	5857	R2011093292	
33.46	008	34,830	85,610	120,440	360,000	R	06	B	1	0221207010	3834	R2011072864	
34.00	008	24,990	94,020	119,010	350,000	R	04	B	1	0209416019	2852	R2011054575	
34.12	008	63,220	139,820	203,040	595,000	R	04	B	1	0212405116	2862	R2011055309	
34.30	008	23,170	91,400	114,570	334,000	R	07	B	1	0230313035	4875	R2011084276	
34.32	008	29,680	54,740	84,420	246,000	R	01	B	1	0209109015	77	R2011005340	
34.36	008	36,330	61,610	97,940	285,000	R	10	B	1	0210101006	8819	R2011141500	
34.48	008	36,190	74,270	110,460	320,400	R	01	B	1	0202309018	146	R2011015480	
34.63	008	22,540	103,510	126,050	364,000	R	07	B	1	0208305008	5853	R2011092790	
34.75	008	30,440	111,320	141,760	408,000	R	05	B	1	0216108030	3785	R2011068476	
34.78	008	22,120	82,920	105,040	302,000	R	03	B	1	0202406004	1379	R2011040592	
35.02	008	20,540	61,760	82,300	235,000	R	07	B	1	0228215012	5825	R2011090075	
35.03	008	7,150	47,150	54,300	155,000	R	12	B	1	0214119109	9681	R2011157618	

Sales Ratio Detail List
 Illinois Department of Revenue
 Office of Local Government Services

Study year: 2011

022 DU PAGE COUNTY

Sales ratio	Twp no.	Land assessment	Building assessment	Total assessment	Net consideration	Prop. class	Dd. mo.	Curr. prop. use	No. of prcls.	Property Index Number (PIN)	Tab no.	Document no.	Trim ind.
35.04	008	25,510	125,180	150,690	430,000	R	04	B	1	0220308004	2159	R2011050112	
35.11	008	27,390	74,430	101,820	290,000	R	07	B	1	0234308046	4923	R2011089066	
35.22	008	36,890	139,190	176,080	500,000	R	08	B	1	0210106084	5915	R2011100680	
35.25	008	24,910	65,870	90,780	257,500	R	07	B	1	0231103018	5835	R2011091099	
35.27	008	35,890	78,730	114,620	325,000	R	08	B	1	0211118034	5919	R2011100883	
35.37	008	27,390	34,110	61,500	173,900	R	10	B	1	0235301018	8801	R2011137654	
35.39	008	34,260	87,840	122,100	345,000	R	05	B	1	0216103024	3756	R2011066491	
35.50	008	22,000	90,700	112,700	317,500	R	09	B	1	0236201005	7958	R2011121682	
35.62	008	40,970	137,120	178,090	500,000	R	01	B	1	0209206044	816	R2011024145	
35.73	008	25,510	81,690	107,200	300,000	R	07	B	1	0215411024	5819	R2011089352	
36.03	008	27,570	57,640	85,210	236,500	R	06	B	1	0222215003	4818	R2011078712	
36.05	008	36,190	79,170	115,360	320,000	R	08	B	1	0211302002	5886	R2011097965	
36.08	008	27,570	46,400	73,970	205,000	R	12	B	1	0222206024	9673	R2011156078	
36.09	008	14,510	41,430	55,940	155,000	R	07	B	1	0214316024	5848	R2011092498	
36.15	008	52,430	227,700	280,130	775,000	R	06	B	1	0223225008	4837	R2011080289	
36.40	008	29,590	121,450	151,040	415,000	R	09	B	1	0213302042	7999	R2011127943	
36.49	008	25,990	73,820	99,810	273,500	R	06	B	1	0219404017	3792	R2011069353	
36.51	008	27,320	51,910	79,230	217,000	R	03	B	1	0217212022	1370	R2011038991	
36.54	008	25,510	111,500	137,010	375,000	R	07	B	1	0220305006	4900	R2011086612	
36.63	008	17,260	40,610	57,870	158,000	R	02	B	1	0223110005	1385	R2011041247	
36.66	008	27,390	49,600	76,990	210,000	R	01	B	1	0234213007	768	R2011018426	
36.70	008	34,830	77,110	111,940	305,000	R	06	B	1	0222106019	4908	R2011087202	
36.72	008	25,440	79,210	104,650	285,000	R	12	B	1	0230101028	9683	R2011157720	
36.78	008	25,510	121,600	147,110	399,950	R	01	B	1	0220307021	769	R2011018498	
36.78	008	25,490	114,260	139,750	380,000	R	08	B	1	0220308008	5926	R2011101544	
36.78	008	25,510	121,600	147,110	400,000	R	09	B	1	0220310015	7041	R2011111601	
37.13	008	10,860	42,980	53,840	145,000	R	09	B	1	0233206091	7928	R2011117861	
37.18	008	38,950	113,120	152,070	409,000	R	07	B	1	0211304027	4895	R2011086158	
37.20	008	29,740	70,700	100,440	270,000	R	10	B	1	0209213012	8747	R2011130911	
37.27	008	25,450	57,280	82,730	222,000	R	03	B	1	0230212013	1351	R2011036518	
37.35	008	27,160	52,210	79,370	212,500	R	07	B	1	0209405007	4919	R2011088838	
37.45	008	35,730	12,100	47,830	127,700	C	06	B	1	0225103047	4836	R2011080270	
37.50	008	38,950	122,320	161,270	430,000	R	09	B	1	0211302045	7931	R2011118119	

Sales Ratio Detail List
 Illinois Department of Revenue
 Office of Local Government Services

Study year: 2011

022 DU PAGE COUNTY

Sales ratio	Twp no.	Land assessment	Building assessment	Total assessment	Net consideration	Prop. class	Dd. mo.	Curr. prop. use	No. of prcls.	Property Index Number (PIN)	Tab no.	Document no.	Trim ind.
37.52	008	28,520	54,020	82,540	220,000	R	12	B	1	0204415058	9707	R2011159625	
37.99	008	14,510	42,860	57,370	151,000	R	06	B	1	0223124057	3844	R2011074341	
38.00	008	20,850	87,460	108,310	285,000	R	05	B	1	0216204022	2933	R2011062503	
38.05	008	25,220	59,260	84,480	222,000	R	07	B	1	0202106011	5821	R2011089567	
38.10	008	27,570	60,070	87,640	230,000	R	11	B	1	0214311013	9627	R2011150723	
38.15	008	29,680	50,430	80,110	210,000	R	03	B	1	0209110028	2133	R2011046701	
38.16	008	43,520	175,900	219,420	575,000	R	09	B	1	0216306002	7975	R2011124725	
38.18	008	10,320	52,100	62,420	163,500	R	02	B	1	0215115026	1325	R2011032966	
38.26	008	15,490	66,770	82,260	215,000	R	05	B	1	0205220231	2955	R2011064570	
38.28	008	20,850	88,250	109,100	285,000	R	07	B	1	0216208057	4871	R2011084125	
38.33	008	29,110	53,310	82,420	215,000	R	04	B	1	0204407016	2877	R2011056700	
38.35	008	25,220	60,690	85,910	224,000	R	05	B	1	0202102018	3799	R2011070361	
38.44	008	39,660	119,870	159,530	415,000	R	09	B	1	0210106055	8016	R2011130689	
38.47	008	14,600	53,100	67,700	176,000	R	01	B	1	0219305053	766	R2011018410	
38.67	008	34,260	120,440	154,700	400,000	R	07	B	1	0216113001	4901	R2011086669	
38.72	008	17,260	45,460	62,720	162,000	R	06	B	1	0223106013	3796	R2011069785	
38.74	008	15,490	65,470	80,960	209,000	R	06	B	1	0205220254	4832	R2011079936	
38.75	008	14,630	68,300	82,930	214,000	R	08	B	1	0222427023	7039	R2011111453	
38.90	008	25,440	104,860	130,300	335,000	R	02	B	1	0230106004	1307	R2011030670	
38.90	008	14,670	45,490	60,160	154,650	R	07	B	1	0219306009	5838	R2011091621	
38.90	008	46,280	130,700	176,980	455,000	R	08	B	1	0204101069	5932	R2011102531	
38.94	008	25,510	111,760	137,270	352,500	R	07	B	1	0220308022	5839	R2011091785	
38.98	008	14,600	61,420	76,020	195,000	R	06	B	1	0219305011	4827	R2011079494	
38.99	008	24,230	65,450	89,680	230,000	R	08	B	1	0202401021	7973	R2011124426	
39.04	008	21,270	66,570	87,840	225,000	R	03	B	1	0227403016	2150	R2011047735	
39.04	008	27,570	77,850	105,420	270,000	R	11	B	1	0222213037	8826	R2011142244	
39.07	008	27,160	38,680	65,840	168,500	R	10	B	1	0209203001	8783	R2011135725	
39.21	008	27,530	81,080	108,610	277,000	R	01	B	1	0224407006	786	R2011020684	
39.21	008	33,380	96,000	129,380	330,000	R	07	B	1	0217206058	5901	R2011099064	
39.34	008	28,600	78,810	107,410	273,000	R	09	B	1	0219414008	7054	R2011112470	
39.41	008	21,270	56,360	77,630	197,000	R	06	B	1	0227322005	3784	R2011068469	
39.44	008	22,250	46,370	68,620	174,000	R	02	B	1	0225401012	1316	R2011031978	
39.54	008	24,520	50,610	75,130	190,000	R	09	B	1	0203103006	7063	R2011113972	

Sales Ratio Detail List
 Illinois Department of Revenue
 Office of Local Government Services

Date: 07/16/2012
 Time: 1:57:17 PM
 Page: 17 of 168

SalRatDtlV2-01

Study year: 2011

022 DU PAGE COUNTY

Sales ratio	Twp no.	Land assessment	Building assessment	Total assessment	Net consideration	Prop. class	Dd. mo.	Curr. prop. use	No. of prcls.	Property Index Number (PIN)	Tab no.	Document no.	Trim ind.
39.62	008	27,390	39,970	67,360	170,000	R	09	B	1	0235300011	7923	R2011117496	
39.65	008	27,390	49,930	77,320	195,000	R	09	B	1	0234411009	7064	R2011113978	
39.69	008	28,060	64,030	92,090	232,000	R	07	B	1	0215306013	4896	R2011086172	
39.70	008	36,930	229,070	266,000	670,000	R	08	B	1	0210106086	7001	R2011103946	
39.73	008	26,300	35,460	61,760	155,450	R	04	B	1	0232112005	2906	R2011058854	
39.76	008	19,300	94,010	113,310	285,000	R	12	B	1	0219316011	9684	R2011157725	
39.81	008	27,570	58,020	85,590	215,000	R	05	B	1	0222212004	2920	R2011060480	
39.86	008	27,390	57,510	84,900	213,000	R	02	B	1	0234308042	1326	R2011032969	
39.89	008	27,160	74,360	101,520	254,500	R	10	B	1	0209207010	8794	R2011137407	
39.94	008	21,270	51,030	72,300	181,000	R	09	B	1	0226304009	7936	R2011119144	
39.96	008	15,830	37,320	53,150	133,000	R	09	B	1	0219115035	7051	R2011112276	
39.97	008	56,830	112,040	168,870	422,500	R	06	B	1	0211308008	3774	R2011067960	
39.97	008	27,390	72,540	99,930	250,000	R	07	B	1	0235301020	4876	R2011084283	
40.02	008	29,740	57,060	86,800	216,900	R	09	B	1	0209211012	7946	R2011119545	
40.02	008	34,260	88,590	122,850	307,000	R	10	B	1	0216113041	7959	R2011121920	
40.04	008	21,060	64,020	85,080	212,500	R	09	B	1	0216302007	7068	R2011114142	
40.04	008	14,600	51,460	66,060	165,000	R	11	B	1	0219305032	8795	R2011137441	
40.11	008	14,100	56,090	70,190	175,000	R	08	B	1	0205230038	7002	R2011104079	
40.17	008	43,180	105,650	148,830	370,500	R	10	B	1	0203204003	8764	R2011133228	
40.25	008	25,220	71,390	96,610	240,000	R	05	B	1	0202105054	2963	R2011065620	
40.29	008	44,670	174,890	219,560	545,000	R	03	B	1	0203101041	1394	R2011042416	
40.41	008	20,540	74,430	94,970	235,000	R	04	B	1	0228218019	2154	R2011048873	
40.44	008	20,540	60,340	80,880	200,000	R	05	B	1	0228412055	3754	R2011066193	
40.46	008	17,260	39,350	56,610	139,900	R	03	B	1	0223102027	1373	R2011039351	
40.46	008	29,110	62,740	91,850	227,000	R	08	B	1	0204401007	5921	R2011101423	
40.51	008	29,110	66,280	95,390	235,500	R	08	B	1	0204407011	5935	R2011102626	
40.53	008	24,910	48,050	72,960	180,000	R	09	B	1	0231107030	7920	R2011117476	
40.55	008	34,910	196,230	231,140	570,000	R	12	B	1	0203301010	9696	R2011158231	
40.60	008	25,450	57,770	83,220	205,000	R	06	B	1	0230231006	5895	R2011098529	
40.62	008	20,870	60,360	81,230	200,000	R	10	B	1	0225304002	8753	R2011131822	
40.66	008	20,610	72,910	93,520	230,000	R	11	B	1	0216116017	9588	R2011146274	
40.69	008	20,610	79,090	99,700	245,000	R	03	B	1	0216206064	1352	R2011036526	
40.74	008	35,890	88,370	124,260	305,000	R	09	B	1	0211409028	8005	R2011129171	

Sales Ratio Detail List
 Illinois Department of Revenue
 Office of Local Government Services

Date: 07/16/2012
 Time: 1:57:17 PM
 Page: 18 of 168

SalRatDtlV2-01

Study year: 2011

022 DU PAGE COUNTY

Sales ratio	Twp no.	Land assessment	Building assessment	Total assessment	Net consideration	Prop. class	Dd. mo.	Curr. prop. use	No. of prcls.	Property Index Number (PIN)	Tab no.	Document no.	Trim ind.
40.84	008	56,830	114,690	171,520	420,000	R	10	B	1	0211308003	8012	R2011130260	
40.86	008	21,030	74,180	95,210	233,000	R	09	B	1	0209102025	7042	R2011111603	
40.86	008	15,490	71,340	86,830	212,500	R	11	B	1	0205220146	9601	R2011147234	
40.89	008	27,390	50,310	77,700	190,000	R	05	B	1	0234218009	3770	R2011067565	
40.97	008	10,650	40,560	51,210	125,000	R	05	B	1	0215407112	3746	R2011065654	
40.99	008	25,510	70,810	96,320	235,000	R	11	B	1	0215409011	9613	R2011148818	
41.01	008	20,710	59,060	79,770	194,500	R	06	B	1	0228403022	3793	R2011069457	
41.01	008	26,300	42,190	68,490	167,000	R	12	B	1	0232103036	9675	R2011156102	
41.04	008	10,860	52,750	63,610	155,000	R	09	B	1	0233204077	7058	R2011113602	
41.08	008	34,190	230,800	264,990	645,000	R	06	B	1	0203315016	4905	R2011086931	
41.11	008	25,220	71,390	96,610	235,000	R	08	B	1	0202106005	5934	R2011102614	
41.14	008	24,910	72,580	97,490	237,000	R	06	B	1	0230310005	4811	R2011078059	
41.41	008	28,600	68,720	97,320	235,000	R	08	B	1	0219416013	7004	R2011105288	
41.43	008	26,300	46,200	72,500	175,000	R	04	B	1	0230409020	2168	R2011050956	
41.43	008	29,740	61,410	91,150	220,000	R	05	B	1	0205401042	3757	R2011066925	
41.48	008	25,450	43,820	69,270	167,000	R	04	B	1	0230210011	2174	R2011051243	
41.50	008	27,570	61,650	89,220	215,000	R	05	B	1	0222209006	3823	R2011072173	
41.52	008	34,830	102,200	137,030	330,000	R	01	B	1	0221208015	151	R2011016200	
41.53	008	19,360	51,660	71,020	171,000	R	09	B	1	0219104017	7073	R2011114683	
41.54	008	20,710	55,720	76,430	184,000	R	11	B	1	0227302028	9594	R2011146576	
41.59	008	29,680	53,510	83,190	200,000	R	07	B	1	0209112007	5844	R2011092312	
41.63	008	19,050	43,400	62,450	150,000	R	11	B	1	0219407055	8818	R2011141323	
41.81	008	25,450	57,750	83,200	199,000	R	04	B	1	0230229009	2851	R2011054568	
41.83	008	29,110	57,850	86,960	207,900	R	07	B	1	0204307014	5850	R2011092528	
41.89	008	25,510	70,830	96,340	230,000	R	12	B	1	0215402028	9640	R2011153054	
41.92	008	24,910	73,820	98,730	235,500	R	01	B	1	0231107022	779	R2011020193	
41.97	008	36,190	64,530	100,720	240,000	R	09	B	1	0203423009	7934	R2011118696	
42.10	008	34,830	173,560	208,390	495,000	R	10	B	1	0221202035	9587	R2011146231	
42.31	008	24,200	68,880	93,080	220,000	R	10	B	1	0236303004	7982	R2011125545	
42.32	008	15,330	55,770	71,100	168,000	R	05	B	1	0227431139	2953	R2011064239	
42.33	008	19,980	83,720	103,700	245,000	R	09	B	1	0219421054	7949	R2011120184	
42.43	008	36,300	121,530	157,830	372,000	R	09	B	1	0204415083	7033	R2011109437	
42.55	008	14,600	55,610	70,210	165,000	R	07	B	1	0219305034	4870	R2011084109	

Sales Ratio Detail List
 Illinois Department of Revenue
 Office of Local Government Services

Study year: 2011

022 DU PAGE COUNTY

Sales ratio	Twp no.	Land assessment	Building assessment	Total assessment	Net consideration	Prop. class	Dd. mo.	Curr. prop. use	No. of prcls.	Property Index Number (PIN)	Tab no.	Document no.	Trim ind.
42.65	008	24,910	88,120	113,030	265,000	R	04	B	1	0230311011	2183	R2011052636	
42.67	008	18,800	79,560	98,360	230,500	R	04	B	1	0216301167	2172	R2011051173	
42.68	008	10,650	40,560	51,210	120,000	R	12	B	1	0215407192	9658	R2011155019	
42.69	008	25,450	71,890	97,340	228,000	R	01	B	1	0230203004	135	R2011013555	
42.72	008	34,970	95,330	130,300	305,000	R	05	B	1	0201305015	3783	R2011068449	
42.74	008	18,250	62,530	80,780	189,000	R	09	B	1	0225309041	7927	R2011117825	
42.77	008	18,800	79,570	98,370	230,000	R	05	B	1	0216301140	3819	R2011071774	
42.84	008	35,890	79,790	115,680	270,000	R	03	B	1	0211401010	1382	R2011040636	
42.87	008	36,190	58,120	94,310	220,000	R	05	B	1	0210206009	3832	R2011072803	
42.90	008	43,920	180,130	224,050	522,300	R	01	B	1	0204104012	110	R2011010325	
42.91	008	27,570	60,400	87,970	205,000	R	11	B	1	0222209010	8765	R2011133313	
42.94	008	24,600	38,300	62,900	146,500	R	08	B	1	0230306015	7066	R2011114135	
42.96	008	25,420	94,880	120,300	280,000	R	06	B	1	0216215060	3856	R2011075799	
43.04	008	20,540	74,150	94,690	220,000	R	04	B	1	0228208015	2885	R2011057170	
43.06	008	27,410	234,270	261,680	607,700	C	04	H	1	0203403020	2151	R2011047949	
43.15	008	25,220	71,390	96,610	223,900	R	06	B	1	0202105058	3837	R2011073395	
43.16	008	14,630	74,920	89,550	207,500	R	07	B	1	0222427073	4860	R2011082675	
43.20	008	14,510	44,460	58,970	136,500	R	01	B	1	0223133025	88	R2011006103	
43.20	008	27,390	67,010	94,400	218,500	R	04	B	1	0235303020	2855	R2011054681	
43.20	008	13,850	47,500	61,350	142,000	R	09	B	1	0203219003	7075	R2011115499	
43.23	008	19,050	50,110	69,160	160,000	R	09	B	1	0219407053	7049	R2011112104	
43.30	008	36,190	108,850	145,040	335,000	R	08	B	1	0211116025	6986	R2011102759	
43.35	008	30,260	91,110	121,370	280,000	R	09	B	1	0214306001	8791	R2011137240	
43.38	008	21,270	48,090	69,360	159,900	R	04	B	1	0234205003	2931	R2011062333	
43.44	008	25,420	86,000	111,420	256,500	R	03	B	1	0216215084	1398	R2011042823	
43.44	008	28,060	69,680	97,740	225,000	R	10	B	1	0215302002	8768	R2011133564	
43.49	008	19,600	65,640	85,240	196,000	R	04	B	1	0216204053	2180	R2011052007	
43.50	008	21,270	48,330	69,600	160,000	R	08	B	1	0227317003	5864	R2011095218	
43.64	008	36,330	42,220	78,550	180,000	R	06	B	1	0210101014	3871	R2011076854	
43.65	008	26,300	45,730	72,030	165,000	R	04	B	1	0232112021	2166	R2011050781	
43.65	008	30,260	56,380	86,640	198,500	R	11	B	1	0214305003	8782	R2011135436	
43.66	008	27,570	46,650	74,220	170,000	R	11	B	1	0223206007	9635	R2011151287	
43.68	008	20,540	54,890	75,430	172,700	R	07	B	1	0228203013	9646	R2011153612	

Sales Ratio Detail List
 Illinois Department of Revenue
 Office of Local Government Services

Date: 07/16/2012
 Time: 1:57:17 PM
 Page: 20 of 168

SalRatDtlV2-01

Study year: 2011

022 DU PAGE COUNTY

Sales ratio	Twp no.	Land assessment	Building assessment	Total assessment	Net consideration	Prop. class	Dd. mo.	Curr. prop. use	No. of prcls.	Property Index Number (PIN)	Tab no.	Document no.	Trim ind.
43.74	008	25,510	86,020	111,530	255,000	R	05	B	1	0215410011	2943	R2011063746	
43.83	008	34,970	74,610	109,580	250,000	R	11	B	1	0201303014	9665	R2011155224	
43.84	008	20,540	73,940	94,480	215,500	R	10	B	1	0228204009	8806	R2011138996	
43.87	008	20,540	70,700	91,240	208,000	R	08	B	1	0228203031	5933	R2011102534	
43.90	008	16,610	88,760	105,370	240,000	R	08	B	1	0233403010	5927	R2011101949	
44.01	008	13,790	40,780	54,570	124,000	R	03	B	1	0219404103	1321	R2011032375	
44.05	008	34,260	100,080	134,340	305,000	R	07	B	1	0216113040	5925	R2011101534	
44.14	008	18,800	95,970	114,770	260,000	R	09	B	1	0216301130	7062	R2011113970	
44.17	008	20,610	79,660	100,270	227,000	R	07	B	1	0216211018	4880	R2011084470	
44.19	008	36,190	43,350	79,540	180,000	R	06	B	1	0203421022	4810	R2011078057	
44.21	008	20,610	88,810	109,420	247,500	R	03	B	1	0216116007	1346	R2011036121	
44.30	008	30,260	57,360	87,620	197,800	R	11	B	1	0214111018	9612	R2011148276	
44.32	008	14,900	40,500	55,400	125,000	R	07	B	1	0202325001	5842	R2011092163	
44.33	008	26,300	47,960	74,260	167,500	R	09	B	1	0232111022	7935	R2011118841	
44.34	008	25,450	56,130	81,580	184,000	R	05	B	1	0229108005	2959	R2011065368	
44.40	008	29,740	67,950	97,690	220,000	R	12	B	1	0205401025	9692	R2011158006	
44.47	008	34,290	69,330	103,620	233,000	R	06	B	1	0212402003	4822	R2011079224	
44.52	008	22,020	74,140	96,160	216,000	R	09	B	1	0222303002	7926	R2011117656	
44.53	008	27,160	52,540	79,700	179,000	R	11	B	1	0209407005	8790	R2011136675	
44.57	008	25,450	52,540	77,990	175,000	R	06	B	1	0230215040	4817	R2011078659	
44.58	008	38,950	163,900	202,850	455,000	R	11	B	1	0211303015	9599	R2011146833	
44.60	008	36,190	70,840	107,030	240,000	R	01	B	1	0211106005	126	R2011011630	
44.60	008	20,540	74,450	94,990	213,000	R	04	B	1	0228217018	2173	R2011051226	
44.64	008	34,420	66,460	100,880	226,000	R	03	B	1	0210403005	1384	R2011041088	
44.64	008	14,670	55,860	70,530	158,000	R	12	B	1	0219306014	9614	R2011148841	
44.67	008	20,540	55,850	76,390	171,000	R	11	B	1	0228217009	9647	R2011153621	
44.70	008	12,840	45,220	58,060	129,900	R	08	B	1	0221110159	7003	R2011104603	
44.71	008	29,110	58,070	87,180	195,000	R	06	B	1	0204304030	4812	R2011078066	
44.74	008	41,920	172,840	214,760	480,000	R	06	B	1	0214404001	4831	R2011079934	
44.79	008	14,100	46,370	60,470	135,000	R	09	B	1	0205219113	7029	R2011108875	
44.81	008	43,520	158,110	201,630	450,000	R	10	B	1	0216307005	8811	R2011140553	
44.82	008	17,100	76,580	93,680	209,000	R	10	B	1	0220312110	7990	R2011127139	
44.88	008	26,300	48,880	75,180	167,500	R	04	B	1	0232108009	2156	R2011049468	

Sales Ratio Detail List
 Illinois Department of Revenue
 Office of Local Government Services

Study year: 2011

022 DU PAGE COUNTY

Sales ratio	Twp no.	Land assessment	Building assessment	Total assessment	Net consideration	Prop. class	Dd. mo.	Curr. prop. use	No. of prcls.	Property Index Number (PIN)	Tab no.	Document no.	Trim ind.
44.98	008	22,020	60,300	82,320	183,000	R	10	B	1	0227215008	7956	R2011121284	
45.01	008	15,490	57,650	73,140	162,500	R	06	B	1	0205220035	4888	R2011085571	
45.07	008	32,160	97,640	129,800	288,000	R	04	B	1	0208405015	2870	R2011056074	
45.09	008	26,300	45,160	71,460	158,500	R	05	B	1	0232120005	2898	R2011058187	
45.13	008	14,100	46,370	60,470	134,000	R	03	B	1	0205219245	1345	R2011035702	
45.18	008	27,560	67,310	94,870	210,000	R	12	B	1	0211311002	9706	R2011159460	
45.20	008	34,830	204,300	239,130	529,000	R	10	B	1	0222106012	7993	R2011127226	
45.32	008	33,990	73,230	107,220	236,565	R	12	B	1	0217205010	9667	R2011155264	
45.35	008	32,470	93,590	126,060	278,000	R	07	B	1	0218301018	4903	R2011086718	
45.35	008	10,850	49,010	59,860	132,000	R	11	B	1	0205219179	8792	R2011137328	
45.36	008	21,060	79,650	100,710	222,000	R	03	B	1	0216301042	2132	R2011046696	
45.45	008	14,010	43,890	57,900	127,400	R	05	B	1	0219401049	3791	R2011069346	
45.49	008	24,520	52,810	77,330	170,000	R	01	B	1	0203103011	149	R2011015816	
45.56	008	30,260	60,860	91,120	200,000	R	10	B	1	0214302005	8789	R2011136638	
45.64	008	27,570	80,820	108,390	237,500	R	05	B	1	0222214005	2957	R2011064658	
45.66	008	25,450	55,360	80,810	177,000	R	05	B	1	0230204021	3820	R2011072117	
45.68	008	14,100	52,140	66,240	145,000	R	11	B	1	0205219058	8812	R2011140571	
45.69	008	26,920	48,470	75,390	165,000	R	01	B	1	0207210006	106	R2011009462	
45.92	008	34,830	96,030	130,860	285,000	R	11	B	1	0222105004	9592	R2011146465	
45.97	008	20,710	59,740	80,450	175,000	R	02	B	1	0228402040	817	R2011024187	
46.07	008	23,780	63,760	87,540	190,000	R	09	B	2	0236225010	7945	R2011119544	
46.10	008	25,220	80,800	106,020	230,000	R	12	B	1	0202106035	9650	R2011154354	
46.12	008	16,530	48,040	64,570	140,000	R	03	B	1	0223213016	2111	R2011043382	
46.15	008	27,330	77,650	104,980	227,500	R	06	B	1	0217211035	4825	R2011079249	
46.16	008	21,060	72,180	93,240	202,000	R	02	B	1	0216301004	1324	R2011032955	
46.16	008	15,500	81,430	96,930	210,000	R	07	B	1	0208109021	5836	R2011091472	
46.38	008	21,270	50,620	71,890	155,000	R	06	B	1	0228425008	3873	R2011077318	
46.41	008	26,060	33,710	59,770	128,800	R	02	B	1	0207101008	1305	R2011030179	
46.61	008	26,300	56,200	82,500	177,000	R	06	B	1	0230409004	4814	R2011078619	
46.69	008	21,730	102,000	123,730	265,000	R	03	B	1	0208217028	2889	R2011057215	
46.83	008	25,280	82,440	107,720	230,000	R	05	B	1	0230232004	2908	R2011059608	
46.84	008	18,950	86,430	105,380	225,000	R	02	B	1	0232302055	780	R2011020282	
46.90	008	46,200	94,490	140,690	300,000	R	06	B	1	0221210005	4864	R2011083683	

Sales Ratio Detail List
 Illinois Department of Revenue
 Office of Local Government Services

Study year: 2011

022 DU PAGE COUNTY

Sales ratio	Twp no.	Land assessment	Building assessment	Total assessment	Net consideration	Prop. class	Dd. mo.	Curr. prop. use	No. of prcls.	Property Index Number (PIN)	Tab no.	Document no.	Trim ind.
46.91	008	24,400	51,360	75,760	161,500	R	08	B	1	0235403034	7018	R2011106338	
46.92	008	21,800	90,810	112,610	240,000	R	03	B	1	0215401045	1344	R2011035699	
47.13	008	36,190	48,410	84,600	179,500	R	02	B	1	0203422009	813	R2011023547	
47.13	008	29,110	65,140	94,250	200,000	R	12	B	1	0204308023	9698	R2011158500	
47.19	008	21,060	75,680	96,740	205,000	R	02	B	1	0216303027	845	R2011028092	
47.22	008	16,480	48,680	65,160	138,000	R	10	B	1	0223211027	8754	R2011131834	
47.26	008	20,540	73,940	94,480	199,900	R	08	B	1	0228202013	6995	R2011103246	
47.28	008	15,340	51,800	67,140	142,000	R	11	B	1	0222418029	8833	R2011143039	
47.31	008	27,390	60,130	87,520	185,000	R	04	B	1	0234411004	2146	R2011047630	
47.36	008	34,830	85,880	120,710	254,900	R	06	B	1	0221211005	3850	R2011075137	
47.36	008	26,920	52,410	79,330	167,500	R	11	B	1	0207214019	9657	R2011155003	
47.40	008	22,540	84,120	106,660	225,000	R	06	B	1	0208304021	4841	R2011080594	
47.45	008	27,160	53,500	80,660	170,000	R	05	B	1	0209203022	2914	R2011059928	
47.50	008	18,800	90,450	109,250	230,000	R	06	B	1	0216301125	4849	R2011080730	
47.51	008	10,860	46,150	57,010	120,000	R	08	B	1	0233206067	6990	R2011103057	
47.51	008	36,190	54,070	90,260	190,000	R	11	B	1	0202310005	8849	R2011145578	
47.59	008	15,050	80,140	95,190	200,000	R	06	B	1	0203222011	4805	R2011077758	
47.61	008	21,930	78,060	99,990	210,000	R	08	B	1	0227403030	5884	R2011097814	
47.65	008	36,190	65,790	101,980	214,000	R	08	B	1	0211116030	5908	R2011099706	
47.86	008	16,530	49,280	65,810	137,500	R	01	B	1	0223213013	795	R2011021802	
47.87	008	27,570	56,200	83,770	175,000	R	06	B	1	0222214009	5897	R2011098733	
47.90	008	21,270	48,190	69,460	145,000	R	08	B	1	0228424039	6985	R2011102747	
48.01	008	58,470	265,630	324,100	675,000	R	12	B	1	0212406041	9710	R2011160140	
48.19	008	43,180	70,070	113,250	235,000	R	04	B	1	0203202003	2193	R2011053305	
48.22	008	18,950	75,070	94,020	195,000	R	04	B	1	0232302078	2894	R2011057633	
48.23	008	10,650	46,020	56,670	117,500	R	10	B	1	0215407070	8793	R2011137342	
48.37	008	36,190	62,960	99,150	205,000	R	07	B	1	0211101002	4869	R2011084054	
48.42	008	29,110	59,980	89,090	184,000	R	07	B	1	0204309099	5833	R2011090986	
48.44	008	27,390	40,430	67,820	140,000	R	06	B	1	0234401003	3845	R2011074490	
48.51	008	10,860	52,200	63,060	130,000	R	06	B	1	0233211015	4816	R2011078643	
48.54	008	25,970	89,790	115,760	238,500	R	06	B	1	0202101031	3808	R2011071636	
48.63	008	29,110	73,020	102,130	210,000	R	09	B	1	0204300017	7944	R2011119539	
48.69	008	14,010	46,370	60,380	124,000	R	10	B	1	0219401045	8000	R2011127959	

Sales Ratio Detail List
 Illinois Department of Revenue
 Office of Local Government Services

Date: 07/16/2012
 Time: 1:57:17 PM
 Page: 23 of 168

SalRatDtlV2-01

Study year: 2011

022 DU PAGE COUNTY

Sales ratio	Twp no.	Land assessment	Building assessment	Total assessment	Net consideration	Prop. class	Dd. mo.	Curr. prop. use	No. of prcls.	Property Index Number (PIN)	Tab no.	Document no.	Trim ind.
48.75	008	14,510	53,690	68,200	139,900	R	06	B	1	0223131017	7061	R2011113668	
48.90	008	18,800	85,360	104,160	213,000	R	11	B	1	0216301113	9630	R2011150781	
48.97	008	22,020	53,890	75,910	155,000	R	11	B	1	0227211024	9633	R2011151044	
48.98	008	19,050	43,650	62,700	128,000	R	12	B	1	0219405035	9708	R2011159631	
49.03	008	24,520	56,380	80,900	165,000	R	09	B	1	0203104024	7938	R2011119337	
49.04	008	27,570	76,880	104,450	213,000	R	01	B	1	0222202006	791	R2011021507	
49.19	008	21,270	39,180	60,450	122,900	R	03	B	1	0234200035	1380	R2011040594	
49.23	008	18,950	75,070	94,020	191,000	R	06	B	1	0232302073	4829	R2011079846	
49.26	008	25,670	75,310	100,980	205,000	R	04	B	1	0203417015	2884	R2011057157	
49.26	008	22,630	100,520	123,150	250,000	R	05	B	1	0209312019	2952	R2011064198	
49.32	008	27,390	55,710	83,100	168,500	R	03	B	1	0234211018	1331	R2011033876	
49.42	008	21,270	57,800	79,070	160,000	R	03	B	1	0228417007	1386	R2011041379	
49.46	008	13,790	42,100	55,890	113,000	R	05	B	1	0219404092	3769	R2011067548	
49.46	008	20,610	91,160	111,770	226,000	R	10	B	1	0216116018	8804	R2011138967	
49.90	008	26,300	50,550	76,850	154,000	R	03	B	1	0231205011	1347	R2011036167	
49.90	008	16,610	75,710	92,320	185,000	R	12	B	1	0233203019	9686	R2011157756	
49.94	008	26,300	75,070	101,370	203,000	R	11	B	1	0230403023	9620	R2011150024	
50.02	008	17,100	82,940	100,040	200,000	R	09	B	1	0220312053	7977	R2011125031	
50.17	008	27,390	57,400	84,790	169,000	R	02	B	1	0235110011	1341	R2011035057	
50.44	008	15,500	90,420	105,920	210,000	R	07	B	1	0208107031	7027	R2011108304	
50.45	008	25,940	107,760	133,700	265,000	R	09	B	1	0209312042	7933	R2011118532	
50.71	008	8,620	33,470	42,090	83,000	R	01	B	1	0224207039	776	R2011019929	
50.77	008	25,670	97,190	122,860	242,000	R	07	B	1	0203400018	5841	R2011092155	
50.82	008	15,500	95,290	110,790	218,000	R	04	B	1	0208107091	2858	R2011055253	
50.90	008	10,860	46,150	57,010	112,000	R	10	B	1	0233204108	7962	R2011122575	
50.94	008	27,570	61,570	89,140	175,000	R	02	B	1	0222202009	783	R2011020674	
50.96	008	24,400	35,220	59,620	117,000	R	10	B	1	0235401030	8755	R2011131857	
51.02	008	20,540	72,320	92,860	182,000	R	08	B	1	0228210007	5916	R2011100712	
51.03	008	25,450	53,600	79,050	154,900	R	12	B	1	0230212008	9655	R2011154559	
51.12	008	11,330	29,570	40,900	80,000	R	06	B	1	0206104212	3864	R2011076349	
51.21	008	21,270	55,550	76,820	150,000	R	05	B	1	0228421042	3826	R2011072475	
51.25	008	34,290	57,960	92,250	180,000	R	06	B	1	0212210018	3833	R2011072863	
51.25	008	10,020	50,450	60,470	118,000	R	06	B	1	0223216022	4848	R2011080727	

SalRatDtlV2-01

Sales Ratio Detail List
Illinois Department of Revenue
Office of Local Government Services

Date: 07/16/2012
Time: 1:57:17 PM
Page: 24 of 168

Study year: 2011

022 DU PAGE COUNTY

Sales ratio	Twp no.	Land assessment	Building assessment	Total assessment	Net consideration	Prop. class	Dd. mo.	Curr. prop. use	No. of prcls.	Property Index Number (PIN)	Tab no.	Document no.	Trim ind.
51.32	008	22,640	100,520	123,160	240,000	R	04	B	1	0209312066	2162	R2011050207	
51.32	008	36,190	50,280	86,470	168,500	R	07	B	1	0210201002	4852	R2011081047	
51.34	008	26,300	34,590	60,890	118,600	R	11	B	1	0231208013	8848	R2011145566	
51.61	008	15,830	38,860	54,690	105,972	R	11	B	1	0219114009	9631	R2011151013	
51.65	008	13,490	44,880	58,370	113,000	R	06	B	2	0208206161	4855	R2011082487	
52.04	008	12,840	39,200	52,040	100,000	R	07	B	1	0221110182	4894	R2011086151	
52.16	008	22,630	107,760	130,390	250,000	R	05	B	1	0209312005	3779	R2011068249	
52.19	008	21,340	64,780	86,120	165,000	R	05	B	1	0222313005	2946	R2011063834	
52.30	008	25,220	61,080	86,300	165,000	R	11	B	1	0202105107	9591	R2011146463	
52.38	008	36,190	36,040	72,230	137,900	R	06	B	1	0211109005	4826	R2011079270	
52.47	008	11,660	42,910	54,570	104,000	R	08	B	2	0208206282	6997	R2011103423	
52.83	008	36,190	48,340	84,530	160,000	R	06	B	1	0211107016	4824	R2011079243	
53.07	008	19,670	82,490	102,160	192,500	R	04	B	1	0216209029	2850	R2011054476	
53.08	008	27,390	66,830	94,220	177,500	R	01	B	1	0234310014	774	R2011019435	
53.16	008	17,100	78,330	95,430	179,500	R	06	B	1	0220312125	4853	R2011081784	
53.34	008	23,150	248,870	272,020	510,000	R	08	B	1	0209302062	5880	R2011096796	
53.41	008	17,030	48,670	65,700	123,000	R	07	B	1	0202104003	5855	R2011092953	
53.56	008	10,850	45,920	56,770	106,000	R	05	B	1	0205219045	2910	R2011059790	
53.76	008	21,270	42,700	63,970	119,000	R	03	B	1	0227315013	2120	R2011044738	
53.79	008	26,920	64,520	91,440	170,000	R	03	B	1	0206304009	1333	R2011034460	
53.79	008	20,540	64,990	85,530	159,000	R	05	B	1	0228207001	4842	R2011080632	
53.93	008	20,920	86,940	107,860	200,000	R	01	B	1	0227426005	63	R2011003060	
54.20	008	21,270	66,800	88,070	162,500	R	12	B	1	0234111012	9700	R2011159019	
54.32	008	16,480	67,720	84,200	155,000	R	06	B	1	0223211015	4803	R2011077539	
54.83	008	26,060	33,710	59,770	109,000	R	08	B	1	0207103020	5869	R2011096261	
54.91	008	7,150	37,880	45,030	82,000	R	03	B	1	0214119075	2179	R2011051621	
54.92	008	15,050	56,340	71,390	130,000	R	05	B	1	0203222025	2948	R2011063922	
54.92	008	16,610	68,510	85,120	155,000	R	10	B	1	0229304074	9626	R2011150482	
55.07	008	29,960	68,610	98,570	179,000	R	03	B	1	0224408012	3795	R2011069725	
55.10	008	17,260	51,620	68,880	125,000	R	09	B	1	0223110009	7078	R2011115638	
55.11	008	15,340	44,180	59,520	108,000	R	08	B	1	0222408025	5917	R2011100729	
55.11	008	29,680	41,960	71,640	130,000	R	10	B	1	0208207005	9617	R2011149860	
55.17	008	15,500	90,420	105,920	192,000	R	05	B	1	0208107092	3761	R2011067308	

Sales Ratio Detail List
 Illinois Department of Revenue
 Office of Local Government Services

Date: 07/16/2012
 Time: 1:57:17 PM
 Page: 25 of 168

SalRatDtlV2-01

Study year: 2011

022 DU PAGE COUNTY

Sales ratio	Twp no.	Land assessment	Building assessment	Total assessment	Net consideration	Prop. class	Dd. mo.	Curr. prop. use	No. of prcls.	Property Index Number (PIN)	Tab no.	Document no.	Trim ind.
55.24	008	27,570	60,810	88,380	160,000	R	12	B	1	0222218010	9670	R2011155395	
55.56	008	17,260	49,410	66,670	120,000	R	12	B	1	0223304040	9649	R2011154221	
55.66	008	13,500	32,140	45,640	82,000	R	09	B	1	0206410040	7991	R2011127177	
55.73	008	20,490	59,200	79,690	143,000	R	06	B	1	0234306036	4820	R2011078773	
55.87	008	10,860	53,390	64,250	115,000	R	12	B	1	0233204170	9688	R2011157943	
55.89	008	14,100	52,130	66,230	118,500	R	10	B	1	0205219120	7987	R2011126230	
56.11	008	36,190	70,420	106,610	190,000	R	06	B	1	0211106017	3852	R2011075295	
56.13	008	17,260	41,960	59,220	105,500	R	09	B	1	0223304044	7043	R2011111788	
56.21	008	27,560	76,420	103,980	185,000	R	08	B	1	0211310001	5938	R2011102694	
56.53	008	11,380	34,780	46,160	81,660	R	07	B	1	0223118009	7915	R2011116163	
56.54	008	27,560	60,070	87,630	155,000	R	12	B	1	0211312006	9691	R2011158002	
56.68	008	26,920	56,400	83,320	147,000	R	08	B	1	0206311004	7009	R2011105624	
56.74	008	27,320	77,650	104,970	185,000	R	12	B	1	0217212003	9639	R2011152448	
57.10	008	19,360	62,300	81,660	143,000	R	12	B	1	0219108002	9661	R2011155113	
57.21	008	28,600	68,660	97,260	170,000	R	02	B	1	0219416004	800	R2011022069	
57.26	008	5,990	22,640	28,630	50,000	R	06	B	1	0226108208	4859	R2011082653	
57.49	008	36,190	54,640	90,830	158,000	R	09	B	1	0210213015	8008	R2011129339	
57.67	008	12,320	53,140	65,460	113,500	R	01	B	1	0229123069	1334	R2011034679	
57.79	008	25,450	64,130	89,580	155,000	R	07	B	1	0229115019	5881	R2011096954	
58.15	008	21,270	52,000	73,270	126,000	R	05	B	1	0228424019	2936	R2011062749	
58.16	008	20,490	58,030	78,520	135,000	R	09	B	1	0234303044	8828	R2011142540	
58.41	008	20,490	51,350	71,840	123,000	R	07	B	1	0234305006	5845	R2011092416	
59.35	008	34,830	99,890	134,720	227,000	R	01	B	1	0221208006	136	R2011013561	
59.44	008	7,720	30,320	38,040	64,000	R	08	B	1	0229117053	5878	R2011096665	
59.47	008	25,220	78,250	103,470	174,000	R	07	B	1	0202101039	5865	R2011095222	
59.72	008	15,500	91,990	107,490	180,000	R	10	B	1	0205301016	7941	R2011119440	
60.10	008	21,270	65,870	87,140	145,000	R	04	B	1	0228412035	2169	R2011051070	
60.45	008	21,270	52,480	73,750	122,000	R	06	B	1	0235104013	4885	R2011084758	
60.94	008	7,220	47,930	55,150	90,500	R	03	B	1	0222115042	1392	R2011042315	
61.06	008	24,400	47,350	71,750	117,500	R	04	B	1	0235207017	2201	R2011054023	
61.06	008	12,420	40,700	53,120	87,000	R	05	B	1	0227207028	3765	R2011067326	
61.15	008	17,100	81,960	99,060	162,000	R	09	B	1	0220312073	7077	R2011115531	
61.82	008	21,270	43,640	64,910	105,000	R	05	B	1	0228419016	2916	R2011060259	

Sales Ratio Detail List
 Illinois Department of Revenue
 Office of Local Government Services

Date: 07/16/2012
 Time: 1:57:17 PM
 Page: 26 of 168

SalRatDtIV2-01

Study year: 2011

022 DU PAGE COUNTY

Sales ratio	Twp no.	Land assessment	Building assessment	Total assessment	Net consideration	Prop. class	Dd. mo.	Curr. prop. use	No. of prcls.	Property Index Number (PIN)	Tab no.	Document no.	Trim ind.
61.96	008	7,210	43,910	51,120	82,500	R	07	B	1	0229316163	4921	R2011089063	
62.41	008	24,400	47,370	71,770	115,000	R	01	B	1	0235311007	89	R2011006166	
62.47	008	8,240	54,170	62,410	99,900	R	11	B	1	0203205013	9589	R2011146278	
62.64	008	22,000	86,360	108,360	173,000	R	10	B	1	0236211004	8011	R2011130235	
62.82	008	12,840	21,900	34,740	55,300	R	03	B	1	0221110033	2142	R2011046995	
62.90	008	10,860	53,300	64,160	102,000	R	04	B	1	0233204177	2887	R2011057182	
62.94	008	26,290	74,420	100,710	160,000	R	11	B	1	0224300034	8845	R2011144629	
62.95	008	25,670	81,340	107,010	170,000	R	05	B	1	0203409010	3802	R2011070640	
62.98	008	14,630	58,350	72,980	115,875	R	12	B	1	0222427010	9637	R2011151518	
63.00	008	7,210	33,740	40,950	65,000	R	10	B	1	0229316201	8014	R2011130515	
63.04	008	15,830	33,970	49,800	79,000	R	10	B	1	0219115043	8810	R2011140131	
63.11	008	8,880	41,610	50,490	80,000	R	03	B	1	0206405005	2112	R2011043472	
63.33	008	27,390	41,010	68,400	108,000	R	02	B	1	0234208013	1318	R2011032078	
63.35	008	43,960	161,930	205,890	325,000	R	04	B	1	0205232013	2880	R2011057030	
63.37	008	8,620	33,840	42,460	67,000	R	01	B	1	0224207022	792	R2011021513	
63.43	008	26,060	34,200	60,260	95,000	R	10	B	1	0207105021	8766	R2011133315	
63.50	008	18,460	69,800	88,260	139,000	R	12	B	1	0213208010	9678	R2011157121	
63.74	008	8,790	38,380	47,170	74,000	R	01	B	1	0209306005	137	R2011013563	
64.16	008	20,870	65,740	86,610	135,000	R	07	B	1	0225302011	4889	R2011085913	
64.38	008	26,920	46,790	73,710	114,500	R	09	B	1	0207209024	9676	R2011156141	
64.94	008	21,020	54,960	75,980	117,000	R	03	B	1	0228406067	1371	R2011039084	
65.02	008	8,100	56,920	65,020	100,000	R	09	B	1	0224307007	7913	R2011115844	
65.15	008	18,460	69,490	87,950	135,000	R	09	B	1	0213208047	7031	R2011109006	
65.21	008	7,870	36,470	44,340	68,000	R	07	B	1	0222113190	5847	R2011092489	
65.34	008	26,920	54,560	81,480	124,700	R	11	B	1	0206307027	8838	R2011143127	
65.39	008	18,460	112,250	130,710	199,900	R	07	B	1	0213208024	4922	R2011089065	
65.53	008	12,840	31,390	44,230	67,500	R	09	B	1	0221110236	7067	R2011114137	
65.71	008	7,870	36,810	44,680	68,000	R	02	B	1	0222113152	805	R2011022207	
65.71	008	19,980	75,300	95,280	145,000	R	08	B	1	0219421064	5903	R2011099079	
65.76	008	7,860	29,950	37,810	57,500	R	08	B	1	0222112058	7010	R2011105632	
65.87	008	12,840	39,200	52,040	79,000	R	09	B	1	0221110040	7917	R2011116935	
65.88	008	24,400	49,390	73,790	112,000	R	06	B	1	0235402037	4881	R2011084484	
66.48	008	26,920	64,820	91,740	138,000	R	03	B	1	0206302003	1375	R2011039832	

Sales Ratio Detail List
 Illinois Department of Revenue
 Office of Local Government Services

Study year: 2011

022 DU PAGE COUNTY

Sales ratio	Twp no.	Land assessment	Building assessment	Total assessment	Net consideration	Prop. class	Dd. mo.	Curr. prop. use	No. of prcls.	Property Index Number (PIN)	Tab no.	Document no.	Trim ind.
66.58	008	5,990	22,640	28,630	43,000	R	06	B	1	0226108058	4879	R2011084336	
66.88	008	8,620	34,850	43,470	65,000	R	03	B	1	0224210002	1354	R2011037312	
67.94	008	21,270	43,270	64,540	95,000	R	11	B	1	0227401016	9610	R2011147986	
68.54	008	20,710	56,740	77,450	113,000	R	07	B	1	0227312051	4915	R2011087763	
68.74	008	7,870	36,810	44,680	65,000	R	01	B	1	0222113134	150	R2011016009	
69.03	008	21,270	59,490	80,760	117,000	R	10	B	1	0228417009	7976	R2011124838	
69.22	008	27,390	57,060	84,450	122,000	R	07	B	1	0235301004	5868	R2011096223	
69.50	008	39,410	74,230	113,640	163,500	R	01	B	1	0211412007	140	R2011013974	
69.77	008	13,500	31,850	45,350	65,000	R	04	B	1	0206410003	2171	R2011051169	
70.09	008	20,490	49,600	70,090	100,000	R	01	B	1	0234103017	775	R2011019522	
70.92	008	7,870	36,810	44,680	63,000	R	03	B	1	0222113044	2149	R2011047729	
70.98	008	34,830	96,490	131,320	185,000	R	06	B	1	0222300010	7046	R2011112046	
71.03	008	9,700	40,020	49,720	70,000	R	04	K	1	0235311050	2901	R2011058315	
71.75	008	5,990	22,640	28,630	39,900	R	07	B	1	0226108357	5827	R2011090479	
72.03	008	13,500	29,000	42,500	59,000	R	06	B	1	0206410174	4863	R2011083360	
72.48	008	237,680	1,936,580	2,174,260	3,000,000	C	04	H	1	0232300009	2923	R2011060651	
73.83	008	12,010	55,910	67,920	92,000	R	11	B	1	0222117044	9664	R2011155223	
74.63	008	17,030	50,060	67,090	89,900	R	11	B	1	0202104126	8813	R2011140625	
75.34	008	8,790	35,660	44,450	59,000	R	09	B	1	0209306053	7921	R2011117480	
75.93	008	15,830	37,320	53,150	70,000	R	08	B	1	0219112037	7047	R2011112047	
76.75	008	21,270	51,640	72,910	95,000	R	10	B	1	0227405006	7988	R2011126237	
77.30	008	21,270	56,030	77,300	100,000	R	04	B	1	0228419033	2155	R2011049466	
77.38	008	27,390	34,510	61,900	80,000	R	01	B	1	0234214015	823	R2011025403	
79.12	008	8,490	42,940	51,430	65,000	R	04	B	1	0202338016	2874	R2011056420	
81.80	008	5,990	22,640	28,630	35,000	R	01	B	1	0226108463	784	R2011020682	
82.38	008	8,620	34,220	42,840	52,000	R	08	B	1	0224207002	5910	R2011100149	
82.38	008	27,560	79,540	107,100	130,000	R	11	B	1	0214104005	9611	R2011148022	
84.87	008	8,870	37,810	46,680	55,000	R	12	B	2	0235308107	9712	R2011160560	
84.88	008	8,090	23,740	31,830	37,500	R	10	B	1	0229111055	7972	R2011124306	
85.40	008	5,990	19,630	25,620	30,000	R	04	B	1	0226108418	2197	R2011053520	
86.01	008	17,260	47,250	64,510	75,000	R	12	B	1	0223113006	9672	R2011156070	
86.34	008	9,700	41,670	51,370	59,500	R	03	B	1	0235311037	1353	R2011036565	
86.72	008	56,830	94,930	151,760	175,000	R	10	B	1	0211302014	8803	R2011138582	

Sales Ratio Detail List
 Illinois Department of Revenue
 Office of Local Government Services

Date: 07/16/2012
 Time: 1:57:17 PM
 Page: 28 of 168

SalRatDtIV2-01

Study year: 2011

022 DU PAGE COUNTY

Sales ratio	Twp no.	Land assessment	Building assessment	Total assessment	Net consideration	Prop. class	Dd. mo.	Curr. prop. use	No. of prcls.	Property Index Number (PIN)	Tab no.	Document no.	Trim ind.
87.34	008	11,470	28,270	39,740	45,501	R	06	B	1	0235306031	4813	R2011078073	
89.04	008	11,330	33,190	44,520	50,000	R	07	B	1	0206104131	4887	R2011085302	
89.30	008	21,060	66,900	87,960	98,500	R	06	B	1	0216301018	4865	R2011083685	
91.92	008	24,400	47,300	71,700	78,000	R	02	B	1	0235311005	1308	R2011030905	
95.10	008	7,720	30,320	38,040	40,000	R	10	B	1	0229117160	8799	R2011137482	
95.63	008	7,860	25,610	33,470	35,000	R	02	B	1	0222112001	803	R2011022201	
97.24	008	10,270	38,350	48,620	50,000	R	02	B	1	0206105149	1317	R2011032065	
98.54	008	5,990	19,630	25,620	26,000	R	02	B	1	0226108229	1340	R2011034968	
98.69	008	21,270	47,810	69,080	70,000	R	12	B	1	0228412047	9662	R2011155205	
99.04	008	8,490	32,610	41,100	41,500	R	04	B	1	0202335004	2854	R2011054652	
99.54	008	4,700	34,020	38,720	38,900	R	06	B	1	0235224135	4920	R2011088954	
100.00	008	1,950	63,050	65,000	65,000	R	12	B	1	0216220017	9697	R2011158486	
102.68	008	8,090	23,740	31,830	31,000	R	08	B	1	0229111053	5854	R2011092797	
106.10	008	8,090	23,740	31,830	30,000	R	09	B	1	0229111024	7925	R2011117588	
106.35	008	34,190	50,890	85,080	80,000	R	03	B	1	0203316002	2144	R2011047316	
108.69	008	7,720	30,320	38,040	35,000	R	04	B	1	0229117163	2927	R2011061607	
113.54	008	11,470	28,270	39,740	35,000	R	11	B	1	0235309102	9663	R2011155214	
113.88	008	4,700	34,020	38,720	34,000	R	06	B	1	0235224182	4838	R2011080424	
115.07	008	8,880	38,300	47,180	41,000	R	10	B	1	0207205079	8805	R2011138974	
118.07	008	8,880	40,120	49,000	41,500	R	08	B	1	0207204060	5931	R2011102270	
121.00	008	4,700	34,020	38,720	32,000	R	05	B	1	0235224050	3794	R2011069481	

Total records in group: 482

Sales Ratio Detail List
 Illinois Department of Revenue
 Office of Local Government Services

Date: 07/16/2012
 Time: 1:57:17 PM
 Page: 29 of 168

SalRatDtlV2-01

Study year: 2011

022 DU PAGE COUNTY

Sales ratio	Twp no.	Land assessment	Building assessment	Total assessment	Net consideration	Prop. class	Dd. mo.	Curr. prop. use	No. of prcls.	Property Index Number (PIN)	Tab no.	Document no.	Trim ind.
123 DOWNERS GROVE													
10.48	023	43,120	56,470	99,590	950,000	R	05	B	1	0908408006	3629	R2011061564	
10.60	023	30,840	22,110	52,950	499,713	R	10	B	1	0920104003	8646	R2011124502	
11.34	023	31,780	28,410	60,190	530,905	R	11	B	1	0917112027	9467	R2011139030	
14.13	023	296,740	0	296,740	2,100,000	R	12	A	1	0912212002	10382	R2011157069	
14.95	023	273,820	157,570	431,390	2,885,000	C	11	A	2	0934303027	10323	R2011150254	
17.61	023	52,890	43,630	96,520	548,103	R	09	B	1	0909309013	7816	R2011112466	
17.82	023	109,660	260,030	369,690	2,075,000	C	07	G	1	0930201031	5729	R2011087242	
20.58	023	66,900	0	66,900	325,000	R	02	A	1	0903303008	1975	R2011034738	
21.41	023	76,610	168,580	245,190	1,145,000	R	04	B	1	0910216010	2743	R2011050946	
21.82	023	132,080	397,100	529,180	2,425,000	C	02	G	1	0931402016	1935	R2011030460	
21.86	023	51,350	66,060	117,410	537,000	R	04	B	1	0907213015	2775	R2011053659	
23.11	023	94,770	0	94,770	410,000	R	06	A	1	0923205010	5606	R2011078997	
23.27	023	40,510	124,700	165,210	710,000	R	07	B	1	0918102006	6735	R2011090474	
23.61	023	145,320	527,580	672,900	2,850,000	R	01	B	1	0912131005	717	R2011015661	
23.65	023	108,810	269,540	378,350	1,600,000	R	05	B	1	0901320001	4588	R2011066932	
24.08	023	52,970	138,450	191,420	795,000	R	07	B	1	0909303018	7756	R2011106423	
24.24	023	69,890	74,350	144,240	595,000	R	05	B	2	0909313021	3670	R2011064767	
25.53	023	127,460	395,840	523,300	2,050,000	R	05	B	1	0924200096	4629	R2011069356	
25.57	023	82,430	72,250	154,680	605,000	R	06	B	1	0901323010	5587	R2011077944	
26.06	023	21,620	68,010	89,630	344,000	R	06	D	1	0914114036	5583	R2011077772	
26.28	023	50,850	36,130	86,980	331,000	R	08	B	1	0908103014	6864	R2011099224	
26.30	023	32,720	42,760	75,480	287,000	R	03	B	1	0905113024	2729	R2011049500	
26.55	023	67,420	292,360	359,780	1,355,000	R	05	B	1	0910401052	3634	R2011061653	
26.83	023	91,930	236,780	328,710	1,225,000	R	08	B	1	0911121011	6908	R2011101939	
26.90	023	64,430	238,140	302,570	1,125,000	R	05	B	1	0911232008	3666	R2011064627	
26.92	023	149,300	547,940	697,240	2,590,000	R	11	B	1	0910408011	9493	R2011142290	
26.96	023	105,890	305,790	411,680	1,526,889	R	02	B	1	0913102017	1262	R2011028976	
27.13	023	3,950	45,700	49,650	183,000	R	04	B	1	0908330006	3566	R2011056298	
27.18	023	61,930	135,150	197,080	725,000	R	05	B	1	0909318014	3677	R2011065032	
27.50	023	100,770	201,770	302,540	1,100,000	R	04	B	1	0936105019	3592	R2011058185	
27.54	023	48,590	40,220	88,810	322,500	R	06	B	1	0908100013	4672	R2011072631	
27.55	023	100,530	225,900	326,430	1,185,000	R	12	B	1	0923204046	10329	R2011150612	

Sales Ratio Detail List
 Illinois Department of Revenue
 Office of Local Government Services

Study year: 2011

022 DU PAGE COUNTY

Sales ratio	Twp no.	Land assessment	Building assessment	Total assessment	Net consideration	Prop. class	Dd. mo.	Curr. prop. use	No. of prcls.	Property Index Number (PIN)	Tab no.	Document no.	Trim ind.
27.77	023	132,570	440,590	573,160	2,064,000	R	08	B	1	0901113019	6873	R2011099700	
27.79	023	333,940	208,040	541,980	1,950,000	C	01	H	1	0903106020	720	R2011015665	
27.86	023	40,700	129,260	169,960	610,000	R	06	B	1	0904100024	4713	R2011075370	
28.11	023	63,040	264,330	327,370	1,164,500	R	06	B	1	0911203018	5601	R2011078763	
28.19	023	51,400	57,680	109,080	387,000	R	08	B	1	0905316020	6858	R2011099131	
28.21	023	134,650	272,600	407,250	1,443,640	I	10	H	1	0926207004	10285	R2011146589	
28.25	023	14,960	45,780	60,740	215,000	R	05	B	2	0908137036	3632	R2011061579	
28.31	023	162,910	241,920	404,830	1,430,000	R	09	B	1	0913102028	7746	R2011105937	
28.41	023	112,040	484,560	596,600	2,100,000	C	09	E	1	0903400002	7784	R2011109981	
28.42	023	15,670	47,940	63,610	223,790	R	07	B	2	0908137037	5696	R2011085686	
28.42	023	88,120	123,600	211,720	745,000	R	07	B	1	0912304010	6715	R2011089182	
28.47	023	62,670	99,620	162,290	570,000	R	09	B	1	0908411008	7786	R2011110259	
28.50	023	740	53,410	54,150	190,000	R	09	B	1	0908135006	7848	R2011115032	
28.59	023	38,630	164,090	202,720	709,000	R	08	B	1	0904312010	6912	R2011102035	
28.64	023	95,480	205,260	300,740	1,050,000	R	12	B	1	0913400024	10347	R2011153413	
28.64	023	83,560	200,020	283,580	990,000	R	12	B	1	0908411044	10370	R2011156025	
29.18	023	61,930	107,340	169,270	580,000	R	03	B	1	0909323010	1939	R2011030900	
29.28	023	49,080	200,500	249,580	852,500	R	05	B	1	0905200018	3681	R2011065370	
29.55	023	429,000	526,790	955,790	3,235,000	C	05	H	1	0922100053	3562	R2011056070	
29.64	023	77,690	187,600	265,290	895,000	R	09	B	1	0911412021	7795	R2011111286	
29.70	023	64,430	196,890	261,320	880,000	R	05	B	1	0911232003	4618	R2011068576	
29.78	023	34,490	63,050	97,540	327,500	R	05	B	1	0927107024	3685	R2011065576	
29.85	023	72,060	200,720	272,780	913,750	R	07	B	1	0911118003	5608	R2011079164	
29.85	023	88,690	138,150	226,840	760,000	R	11	B	1	0913213008	9452	R2011136673	
29.95	023	23,880	81,210	105,090	350,900	R	04	B	1	0908136009	3546	R2011055156	
29.97	023	21,130	35,210	56,340	188,000	R	09	B	1	1008301002	7808	R2011112050	
30.21	023	143,760	347,190	490,950	1,625,000	R	01	B	1	0901306010	1222	R2011021752	
30.21	023	52,890	41,820	94,710	313,500	R	06	B	1	0909302007	4655	R2011071775	
30.37	023	76,620	242,240	318,860	1,050,000	R	03	B	1	0911113008	2034	R2011041742	
30.51	023	41,160	87,000	128,160	420,000	R	07	B	1	1007110019	7737	R2011105849	
30.52	023	40,170	69,100	109,270	358,000	R	01	B	1	0931208020	708	R2011014285	
30.60	023	190,500	681,620	872,120	2,850,000	R	05	B	1	0912408008	3584	R2011057767	
30.62	023	32,230	214,260	246,490	805,000	R	03	B	1	0904310070	2675	R2011044524	

Sales Ratio Detail List
 Illinois Department of Revenue
 Office of Local Government Services

Study year: 2011

022 DU PAGE COUNTY

Sales ratio	Twp no.	Land assessment	Building assessment	Total assessment	Net consideration	Prop. class	Dd. mo.	Curr. prop. use	No. of prcls.	Property Index Number (PIN)	Tab no.	Document no.	Trim ind.
30.66	023	87,280	181,020	268,300	875,000	R	08	B	1	0901407012	6773	R2011093302	
30.79	023	41,440	68,620	110,060	357,500	R	12	B	1	0915207027	10358	R2011155000	
30.85	023	110,470	352,250	462,720	1,500,000	R	07	B	1	0912318008	5664	R2011082680	
30.88	023	46,880	45,770	92,650	300,000	R	08	B	1	0917310036	6892	R2011100684	
30.91	023	100,280	298,090	398,370	1,289,000	R	04	B	1	0901217012	2702	R2011047171	
30.94	023	43,630	90,940	134,570	435,000	R	01	B	1	1003207009	692	R2011012786	
31.09	023	58,990	50,440	109,430	352,000	R	02	B	1	0905317006	1967	R2011034296	
31.15	023	63,040	211,090	274,130	880,000	R	02	B	1	0911402021	1934	R2011030421	
31.15	023	64,430	203,180	267,610	859,000	R	06	B	1	0911233002	4690	R2011073488	
31.30	023	33,490	77,620	111,110	355,000	R	07	B	1	0930204025	6718	R2011089349	
31.34	023	118,510	85,180	203,690	650,000	R	06	B	2	0901315005	5654	R2011082247	
31.40	023	76,610	20,730	97,340	310,000	R	06	B	1	0910216012	4718	R2011076272	
31.42	023	27,140	85,100	112,240	357,200	R	08	B	1	0925111051	7736	R2011105714	
31.44	023	29,170	127,420	156,590	498,000	R	05	B	1	0920112010	3676	R2011065030	
31.44	023	59,880	73,720	133,600	425,000	R	10	B	1	0911308030	8642	R2011123837	
31.46	023	68,660	277,440	346,100	1,100,000	R	06	B	1	0910403034	4642	R2011070734	
31.46	023	64,430	254,930	319,360	1,015,000	R	07	B	1	0911423005	6733	R2011090464	
31.49	023	38,410	74,010	112,420	357,000	R	08	B	1	0930105056	6784	R2011094167	
31.50	023	39,120	140,410	179,530	570,000	R	08	B	1	0904100028	7825	R2011113069	
31.57	023	46,270	44,480	90,750	287,500	R	07	B	1	0906417023	5753	R2011089148	
31.59	023	108,810	380,860	489,670	1,550,000	R	09	B	1	0912118012	7807	R2011112048	
31.63	023	33,120	40,260	73,380	232,000	R	07	B	1	0935313004	5720	R2011086628	
31.66	023	41,030	69,150	110,180	348,000	R	11	B	1	0931205024	10308	R2011148945	
31.69	023	28,360	138,800	167,160	527,500	R	05	B	1	0920113025	3596	R2011058405	
31.69	023	48,170	54,040	102,210	322,500	R	08	B	1	0916100044	6888	R2011100434	
31.74	023	30,130	55,560	85,690	270,000	R	11	B	1	0928404009	10350	R2011153497	
31.76	023	51,360	44,860	96,220	303,000	R	09	B	1	0905320024	7802	R2011111805	
31.79	023	39,700	157,720	197,420	621,000	R	12	B	1	0915301075	10384	R2011157126	
31.80	023	50,240	172,340	222,580	700,000	R	07	B	1	0907217004	6766	R2011092799	
31.86	023	66,840	208,120	274,960	863,000	R	08	B	1	0911417005	6805	R2011095163	
31.87	023	75,710	112,650	188,360	591,000	R	06	B	1	0908104035	4678	R2011072735	
31.90	023	52,090	132,610	184,700	579,000	R	06	B	1	0907100001	4637	R2011070021	
31.91	023	153,010	229,610	382,620	1,199,000	R	05	B	1	0913404025	3654	R2011063296	

Sales Ratio Detail List
 Illinois Department of Revenue
 Office of Local Government Services

Date: 07/16/2012
 Time: 1:57:17 PM
 Page: 32 of 168

SalRatDtlV2-01

Study year: 2011

022 DU PAGE COUNTY

Sales ratio	Twp no.	Land assessment	Building assessment	Total assessment	Net consideration	Prop. class	Dd. mo.	Curr. prop. use	No. of prcls.	Property Index Number (PIN)	Tab no.	Document no.	Trim ind.
31.93	023	46,300	0	46,300	145,000	R	03	A	1	0917403010	1980	R2011034926	
31.95	023	63,040	231,730	294,770	922,500	R	06	B	1	0911203008	6855	R2011098741	
31.96	023	41,570	154,980	196,550	615,000	R	07	B	1	0905202019	5731	R2011087272	
31.97	023	21,150	63,570	84,720	265,000	R	10	B	1	0913216006	9460	R2011137409	
31.98	023	76,610	94,470	171,080	535,000	R	01	B	1	0910218027	690	R2011012778	
31.98	023	43,620	87,480	131,100	410,000	R	03	B	1	0904110014	1971	R2011034439	
32.03	023	43,210	71,470	114,680	358,000	R	06	B	1	0917100033	4711	R2011075282	
32.16	023	87,250	171,660	258,910	805,000	R	07	B	1	0924200078	6781	R2011094098	
32.19	023	1,110	79,370	80,480	250,000	R	12	B	1	0908135014	10411	R2011158464	
32.23	023	330,100	685,280	1,015,380	3,150,000	R	06	B	2	0912226010	4696	R2011073641	
32.24	023	68,390	318,470	386,860	1,200,000	R	01	B	1	0910407045	707	R2011014281	
32.25	023	119,360	324,080	443,440	1,375,000	R	03	B	1	0936301032	2687	R2011045363	
32.27	023	36,640	45,660	82,300	255,000	R	10	B	1	1007203003	9439	R2011135322	
32.29	023	54,710	145,480	200,190	620,000	R	05	B	1	1005206001	4666	R2011072601	
32.30	023	35,660	58,020	93,680	290,000	R	05	B	1	0916209033	4589	R2011067047	
32.31	023	29,960	121,910	151,870	470,000	R	02	B	1	0910400033	1226	R2011022313	
32.32	023	34,920	74,970	109,890	340,000	R	07	B	1	0928107011	6759	R2011092462	
32.35	023	41,870	71,360	113,230	350,000	R	01	B	1	0922315003	1201	R2011018014	
32.37	023	132,370	207,490	339,860	1,050,000	R	05	B	1	0913302037	3678	R2011065043	
32.43	023	46,780	102,380	149,160	460,000	R	06	B	1	0916107009	5645	R2011081213	
32.43	023	43,120	52,550	95,670	295,000	R	08	B	1	0908409033	6896	R2011100877	
32.47	023	25,210	45,570	70,780	218,000	R	05	B	1	0910316003	4587	R2011066927	
32.48	023	41,870	66,770	108,640	334,500	R	05	B	1	0922315006	3630	R2011061570	
32.49	023	77,320	336,740	414,060	1,274,500	R	07	B	1	0911224013	6803	R2011095150	
32.53	023	21,980	71,050	93,030	286,000	R	12	B	1	1017301006	10383	R2011157117	
32.54	023	200,050	377,480	577,530	1,775,000	C	06	E	1	0909215023	5631	R2011080439	
32.56	023	162,560	270,450	433,010	1,330,000	R	05	B	1	0913301005	3614	R2011059880	
32.57	023	31,780	137,580	169,360	520,000	R	06	B	1	0917111038	5656	R2011082266	
32.64	023	48,140	0	48,140	147,500	R	10	A	2	0905406009	9436	R2011135096	
32.68	023	61,880	261,630	323,510	990,000	R	06	B	1	0911405011	4671	R2011072628	
32.69	023	74,510	338,970	413,480	1,265,000	R	06	B	1	0902304025	4646	R2011071084	
32.69	023	58,640	171,470	230,110	704,000	R	05	B	1	0910407029	5622	R2011079965	
32.72	023	34,580	69,470	104,050	318,000	R	11	B	1	0922407006	9504	R2011143317	

Sales Ratio Detail List
 Illinois Department of Revenue
 Office of Local Government Services

Date: 07/16/2012
 Time: 1:57:17 PM
 Page: 33 of 168

SalRatDtlV2-01

Study year: 2011

022 DU PAGE COUNTY

Sales ratio	Twp no.	Land assessment	Building assessment	Total assessment	Net consideration	Prop. class	Dd. mo.	Curr. prop. use	No. of prcls.	Property Index Number (PIN)	Tab no.	Document no.	Trim ind.
32.74	023	72,760	92,580	165,340	505,000	R	06	B	1	0909104009	6746	R2011091048	
32.79	023	40,170	53,270	93,440	285,000	R	03	B	1	1006304021	2030	R2011040780	
32.80	023	56,670	95,850	152,520	465,000	R	05	B	1	0924109012	4616	R2011068569	
32.80	023	121,920	304,480	426,400	1,300,000	R	08	B	1	0912132018	7742	R2011105911	
32.83	023	13,760	37,130	50,890	155,000	R	01	B	1	0913209005	681	R2011011177	
32.87	023	69,140	185,610	254,750	775,000	C	12	H	1	0912122013	10391	R2011157648	
32.96	023	72,300	118,860	191,160	580,000	R	10	B	1	0907208002	9400	R2011131174	
32.97	023	96,980	307,710	404,690	1,227,500	R	04	B	1	0901411001	3582	R2011057753	
32.97	023	9,050	102,730	111,780	339,000	R	08	B	2	0908330008	6859	R2011099169	
33.01	023	118,960	387,700	506,660	1,535,000	R	06	B	1	0912313015	5728	R2011087179	
33.06	023	52,270	113,050	165,320	500,000	R	10	B	1	0920211024	9401	R2011131639	
33.07	023	41,660	127,000	168,660	510,000	R	03	B	1	0920308019	2032	R2011041302	
33.07	023	16,070	55,860	71,930	217,500	R	03	B	1	0908327004	2689	R2011045423	
33.08	023	36,780	65,120	101,900	308,000	R	09	B	1	0919412010	9406	R2011131855	
33.11	023	42,980	74,060	117,040	353,500	R	05	B	1	0919208006	3580	R2011057631	
33.11	023	17,200	65,580	82,780	250,000	R	06	B	1	0922318010	4722	R2011076345	
33.15	023	171,420	193,240	364,660	1,100,000	R	12	B	1	0901308005	10369	R2011156005	
33.20	023	102,980	151,000	253,980	765,000	R	03	B	1	0908316004	1990	R2011036165	
33.26	023	103,070	321,000	424,070	1,275,000	R	01	B	1	0911316012	665	R2011009813	
33.26	023	102,970	207,970	310,940	935,000	R	08	B	1	0913103047	7789	R2011110745	
33.28	023	62,060	84,370	146,430	440,000	R	03	B	1	0917208018	1995	R2011036529	
33.30	023	67,400	215,300	282,700	849,000	R	12	B	1	0908323020	10324	R2011150260	
33.35	023	46,210	143,860	190,070	570,000	R	04	B	1	0905312009	2696	R2011046398	
33.45	023	91,160	196,480	287,640	860,000	R	10	B	1	0901400010	8666	R2011127081	
33.47	023	210,120	233,370	443,490	1,325,000	R	02	B	1	0901313011	1979	R2011034924	
33.50	023	49,010	101,730	150,740	450,000	R	08	B	1	0936304002	6884	R2011100259	
33.54	023	51,140	54,520	105,660	315,000	R	06	B	1	0908305003	4677	R2011072672	
33.55	023	41,930	61,240	103,170	307,500	R	11	B	1	0919302015	9518	R2011145243	
33.57	023	11,430	47,310	58,740	175,000	R	07	B	1	0929112053	5743	R2011088185	
33.61	023	760	61,760	62,520	186,000	R	09	B	1	0908135022	7782	R2011109747	
33.71	023	46,190	181,350	227,540	675,000	R	08	B	1	0905313002	6833	R2011096425	
33.79	023	48,120	86,210	134,330	397,500	R	05	B	1	0930403002	7765	R2011107883	
33.80	023	73,230	148,150	221,380	655,000	R	01	B	1	0933405010	1204	R2011018414	

Sales Ratio Detail List
 Illinois Department of Revenue
 Office of Local Government Services

Date: 07/16/2012
 Time: 1:57:17 PM
 Page: 34 of 168

SalRatDtlV2-01

Study year: 2011

022 DU PAGE COUNTY

Sales ratio	Twp no.	Land assessment	Building assessment	Total assessment	Net consideration	Prop. class	Dd. mo.	Curr. prop. use	No. of prcls.	Property Index Number (PIN)	Tab no.	Document no.	Trim ind.
33.87	023	52,290	98,410	150,700	445,000	R	08	B	1	0906406011	7703	R2011103126	
33.94	023	38,370	100,100	138,470	408,000	R	06	B	1	0916203017	5594	R2011078083	
33.94	023	96,650	136,520	233,170	687,000	R	11	B	2	0911206026	10297	R2011147310	
33.96	023	49,080	87,450	136,530	402,000	R	07	B	1	0923204014	8678	R2011128283	
33.96	023	37,050	91,310	128,360	378,000	R	11	B	1	0930105040	10374	R2011156076	
33.98	023	22,090	71,350	93,440	275,000	R	03	B	1	0913215011	2018	R2011039667	
34.01	023	71,280	220,390	291,670	857,500	R	07	B	1	0908418013	6815	R2011095397	
34.15	023	37,040	72,240	109,280	320,000	R	08	B	1	0930103015	7719	R2011103933	
34.17	023	355,720	285,060	640,780	1,875,000	R	06	B	1	0902213016	4694	R2011073635	
34.19	023	38,170	105,410	143,580	420,000	R	07	B	1	0916203025	6730	R2011090104	
34.23	023	48,120	102,160	150,280	439,000	R	10	B	1	0930402024	8601	R2011119189	
34.23	023	41,390	55,140	96,530	282,000	R	10	B	1	0926309016	8670	R2011127682	
34.27	023	68,850	102,520	171,370	500,000	R	04	B	1	0904203032	2712	R2011048094	
34.28	023	29,630	35,510	65,140	190,000	R	09	B	1	0906104002	8585	R2011117917	
34.30	023	38,930	57,120	96,050	280,000	R	05	B	1	0920407027	4645	R2011070984	
34.31	023	98,910	476,510	575,420	1,677,195	R	02	B	1	0901320025	1955	R2011032378	
34.38	023	34,130	149,780	183,910	535,000	R	08	B	1	0916207021	6857	R2011099066	
34.45	023	69,800	223,000	292,800	850,000	R	07	B	1	0911121002	5707	R2011086090	
34.51	023	29,880	39,310	69,190	200,500	R	07	B	1	0909416004	6748	R2011091140	
34.51	023	67,090	134,820	201,910	585,000	R	09	B	1	0924114005	8561	R2011116407	
34.55	023	26,750	83,820	110,570	320,000	R	05	B	1	0925111053	3586	R2011057841	
34.61	023	77,620	67,760	145,380	420,000	R	05	B	1	0908108015	4585	R2011066222	
34.65	023	40,120	77,680	117,800	340,000	R	04	B	1	1007209013	2699	R2011046712	
34.65	023	10,480	38,030	48,510	140,000	R	06	B	1	0921213014	4611	R2011068270	
34.68	023	44,340	68,370	112,710	325,000	R	02	B	1	0914101027	1933	R2011030387	
34.74	023	22,610	75,370	97,980	282,000	R	04	B	1	0931414043	2747	R2011051543	
34.75	023	43,120	182,770	225,890	650,000	R	07	B	1	0908408032	5713	R2011086463	
34.76	023	68,640	275,490	344,130	990,000	R	07	B	1	0910401046	6739	R2011090644	
34.77	023	39,950	185,330	225,280	648,000	R	06	B	1	0915109015	4721	R2011076326	
34.79	023	96,980	176,090	273,070	785,000	R	08	B	1	0901223005	7810	R2011112283	
34.84	023	33,020	39,450	72,470	208,000	R	09	B	1	0904200015	7770	R2011108494	
34.90	023	64,430	209,170	273,600	784,000	R	06	B	1	0911404005	4674	R2011072640	
34.90	023	53,580	65,070	118,650	340,000	R	06	B	1	0910117004	5582	R2011077768	

Sales Ratio Detail List
 Illinois Department of Revenue
 Office of Local Government Services

Date: 07/16/2012
 Time: 1:57:17 PM
 Page: 35 of 168

SalRatDtlV2-01

Study year: 2011

022 DU PAGE COUNTY

Sales ratio	Twp no.	Land assessment	Building assessment	Total assessment	Net consideration	Prop. class	Dd. mo.	Curr. prop. use	No. of prcls.	Property Index Number (PIN)	Tab no.	Document no.	Trim ind.
34.90	023	29,880	151,250	181,130	519,000	R	08	B	1	0909409012	6840	R2011096817	
34.90	023	35,840	56,300	92,140	264,000	R	08	B	1	0921306017	10345	R2011153270	
34.92	023	56,070	82,920	138,990	398,000	R	06	B	1	0917204021	4695	R2011073637	
34.96	023	45,130	154,500	199,630	571,100	R	04	B	1	0914105027	2697	R2011046507	
34.97	023	132,540	435,690	568,230	1,625,000	R	02	B	1	0902421013	1247	R2011026597	
34.99	023	216,460	518,340	734,800	2,100,000	R	01	B	1	0912402001	647	R2011006749	
34.99	023	76,480	191,230	267,710	765,000	R	06	B	1	0907302042	4709	R2011075171	
35.00	023	87,280	45,710	132,990	380,000	R	12	B	1	0901407010	10328	R2011150607	
35.07	023	72,420	177,470	249,890	712,500	R	08	B	1	0911409009	7733	R2011105329	
35.08	023	77,430	169,880	247,310	705,000	R	06	B	1	0911427003	5617	R2011079503	
35.21	023	30,130	33,250	63,380	180,000	R	06	B	1	0928404010	5684	R2011084976	
35.22	023	71,630	65,740	137,370	390,000	R	06	B	1	0911111023	5634	R2011080625	
35.24	023	44,850	175,410	220,260	625,000	R	02	B	1	0915225005	1261	R2011028973	
35.25	023	35,840	61,110	96,950	275,000	R	08	B	1	0921307005	6769	R2011093047	
35.27	023	43,250	104,880	148,130	420,000	R	08	B	1	0920313014	6807	R2011095229	
35.29	023	40,970	77,250	118,220	335,000	R	01	B	1	0928212040	663	R2011009774	
35.33	023	19,930	61,320	81,250	230,000	R	05	B	1	0932114079	3669	R2011064764	
35.39	023	41,570	57,530	99,100	280,000	R	07	B	1	0905203015	5714	R2011086536	
35.44	023	28,300	109,910	138,210	390,000	R	11	B	1	0933213039	9514	R2011144502	
35.45	023	49,000	137,120	186,120	525,000	R	12	B	1	0903402020	10362	R2011155317	
35.49	023	35,630	67,300	102,930	290,000	R	05	B	1	0905103013	3683	R2011065377	
35.50	023	64,120	180,860	244,980	690,000	R	04	B	1	0908407024	3598	R2011058719	
35.51	023	37,900	72,180	110,080	310,000	R	04	B	1	0918304037	3593	R2011058262	
35.51	023	54,590	110,510	165,100	465,000	R	08	B	1	0930404010	6854	R2011098740	
35.54	023	196,500	603,070	799,570	2,250,001	R	03	B	1	0912410009	2035	R2011041744	
35.54	023	124,810	145,140	269,950	759,500	R	09	B	1	0901215012	8599	R2011119135	
35.56	023	12,230	49,820	62,050	174,500	R	03	B	1	0904216015	2038	R2011041781	
35.56	023	14,510	58,040	72,550	204,000	R	08	B	1	0916207015	7722	R2011104440	
35.58	023	75,510	155,710	231,220	649,900	R	06	B	1	0907108037	5586	R2011077942	
35.60	023	55,480	59,330	114,810	322,500	R	06	B	1	0905312011	4647	R2011071158	
35.62	023	40,170	56,530	96,700	271,500	R	01	B	1	1006103014	1943	R2011031281	
35.66	023	11,690	49,640	61,330	172,000	R	08	B	1	0933115126	6866	R2011099240	
35.70	023	35,540	64,430	99,970	280,000	R	05	B	1	0927106016	4633	R2011069683	

Sales Ratio Detail List
 Illinois Department of Revenue
 Office of Local Government Services

Date: 07/16/2012
 Time: 1:57:17 PM
 Page: 36 of 168

SalRatDtlV2-01

Study year: 2011

022 DU PAGE COUNTY

Sales ratio	Twp no.	Land assessment	Building assessment	Total assessment	Net consideration	Prop. class	Dd. mo.	Curr. prop. use	No. of prcls.	Property Index Number (PIN)	Tab no.	Document no.	Trim ind.
35.71	023	39,500	84,600	124,100	347,500	R	02	B	1	0932222003	2012	R2011038985	
35.72	023	126,060	177,530	303,590	850,000	R	08	B	1	0913206026	6843	R2011097998	
35.73	023	87,280	404,070	491,350	1,375,000	R	06	B	1	0901121017	4717	R2011076268	
35.73	023	44,020	73,080	117,100	327,750	R	08	B	1	0919214009	6915	R2011102262	
35.76	023	19,930	62,320	82,250	230,000	R	05	B	1	0932114075	3639	R2011062216	
35.80	023	36,720	110,050	146,770	410,000	R	07	B	1	0913108019	6782	R2011094111	
35.84	023	13,800	37,270	51,070	142,500	R	07	B	1	0913209030	5640	R2011081054	
35.87	023	40,160	74,610	114,770	320,000	R	03	B	1	0921106056	2707	R2011047377	
35.89	023	7,170	28,720	35,890	100,000	R	03	B	1	1002312141	2044	R2011041998	
35.93	023	37,170	41,150	78,320	218,000	R	01	B	1	0928401018	687	R2011011844	
35.93	023	30,820	55,960	86,780	241,500	R	09	B	1	0909215002	8590	R2011118430	
35.94	023	33,020	26,280	59,300	165,000	R	04	B	1	0904219009	2726	R2011049475	
35.98	023	26,750	82,280	109,030	303,000	R	10	B	1	0925111028	8675	R2011128020	
35.99	023	39,160	34,620	73,780	205,000	R	01	B	1	0916211014	688	R2011012094	
36.04	023	148,590	64,040	212,630	590,000	R	05	B	1	0907408008	3658	R2011063755	
36.11	023	79,440	290,720	370,160	1,025,000	I	03	I	1	1018200019	1957	R2011032954	
36.11	023	39,650	198,700	238,350	660,000	R	04	B	1	0906308020	3567	R2011056304	
36.11	023	51,550	85,670	137,220	380,000	R	06	B	1	0930402034	5625	R2011080268	
36.14	023	47,950	65,000	112,950	312,500	R	07	B	1	0927103014	5691	R2011085360	
36.16	023	279,490	697,580	977,070	2,701,903	I	01	I	1	0926208005	670	R2011010815	
36.18	023	40,080	70,270	110,350	305,000	R	06	B	1	0929401023	5599	R2011078709	
36.18	023	69,610	38,920	108,530	300,000	R	07	B	1	0917310033	7755	R2011106417	
36.20	023	48,740	82,310	131,050	362,000	R	03	B	1	0931108034	1988	R2011036151	
36.20	023	40,960	95,710	136,670	377,500	R	08	B	1	0922407020	6775	R2011093616	
36.22	023	93,170	211,100	304,270	840,000	R	11	B	1	0914208004	9478	R2011140241	
36.23	023	4,630	95,010	99,640	275,000	R	11	B	1	0908138025	10280	R2011146281	
36.26	023	50,820	61,600	112,420	310,000	R	10	B	1	0932201012	9420	R2011133236	
36.26	023	228,920	630,530	859,450	2,370,000	R	11	B	1	0912222003	10306	R2011148893	
36.29	023	50,760	108,930	159,690	440,000	R	11	B	1	0919421010	9506	R2011143614	
36.37	023	49,310	119,830	169,140	465,000	R	08	B	1	0932223008	7720	R2011103962	
36.39	023	62,380	188,740	251,120	690,013	R	04	B	1	0911308027	3597	R2011058572	
36.52	023	17,650	48,090	65,740	180,000	R	10	B	1	0919111046	8687	R2011129913	
36.59	023	46,270	233,950	280,220	765,800	R	07	B	1	0906417016	6755	R2011092344	

Sales Ratio Detail List
 Illinois Department of Revenue
 Office of Local Government Services

Study year: 2011

022 DU PAGE COUNTY

Sales ratio	Twp no.	Land assessment	Building assessment	Total assessment	Net consideration	Prop. class	Dd. mo.	Curr. prop. use	No. of prcls.	Property Index Number (PIN)	Tab no.	Document no.	Trim ind.
36.59	023	99,290	160,520	259,810	710,000	R	09	B	1	0913106053	8584	R2011117901	
36.61	023	55,810	149,180	204,990	560,000	R	05	B	1	0907107012	3684	R2011065568	
36.61	023	38,000	84,110	122,110	333,500	R	08	B	1	0905111011	6763	R2011092760	
36.63	023	111,510	163,180	274,690	750,000	R	03	B	1	0913106047	2051	R2011042725	
36.66	023	16,630	74,470	91,100	248,500	R	04	B	1	0919110043	2756	R2011052608	
36.68	023	68,610	74,430	143,040	390,000	R	07	B	1	0911321021	10341	R2011153198	
36.71	023	39,820	57,460	97,280	265,000	R	06	B	1	0922403012	5591	R2011078061	
36.72	023	34,800	73,520	108,320	295,000	R	03	B	1	0921103019	2052	R2011042766	
36.74	023	53,040	54,250	107,290	292,000	R	12	B	1	0916100017	10335	R2011151874	
36.75	023	67,240	162,420	229,660	625,000	R	08	B	1	0911220012	6871	R2011099692	
36.77	023	72,130	148,150	220,280	599,000	R	11	B	1	1005411008	10287	R2011146676	
36.78	023	74,350	129,780	204,130	555,000	R	09	B	1	0901418001	7852	R2011115429	
36.79	023	104,470	217,440	321,910	875,000	R	06	B	1	0906411021	4670	R2011072621	
36.80	023	58,400	127,420	185,820	505,000	R	01	B	1	0920419015	679	R2011011038	
36.80	023	128,470	221,160	349,630	950,000	R	06	B	1	0914205025	5596	R2011078632	
36.82	023	46,300	91,040	137,340	373,000	R	09	B	1	0917410004	8566	R2011116536	
36.83	023	29,490	61,840	91,330	248,000	R	05	B	1	0916310017	4684	R2011073271	
36.87	023	35,070	101,360	136,430	370,000	R	01	B	1	0903303034	675	R2011010876	
36.90	023	48,090	104,690	152,780	414,000	R	10	B	1	0905407025	8685	R2011129882	
36.94	023	37,580	69,170	106,750	289,000	R	11	B	1	0931409003	10299	R2011148025	
36.97	023	38,490	146,340	184,830	500,000	R	12	B	1	1018401013	10388	R2011157215	
37.00	023	65,830	189,450	255,280	690,000	R	05	B	1	0911405007	3638	R2011061832	
37.00	023	206,300	159,980	366,280	990,000	R	06	B	1	0913306002	5663	R2011082652	
37.03	023	70,970	278,990	349,960	945,000	R	07	B	1	0910201017	5662	R2011082543	
37.09	023	41,060	73,930	114,990	310,000	R	05	B	1	0931403011	4598	R2011067400	
37.11	023	38,980	156,400	195,380	526,500	R	11	B	1	1002201003	9468	R2011139032	
37.14	023	104,470	94,230	198,700	535,000	R	05	B	1	0906404029	3610	R2011059604	
37.18	023	44,180	78,520	122,700	330,000	R	09	B	1	0932304008	7817	R2011112757	
37.20	023	17,260	62,720	79,980	215,000	R	02	B	1	0934113030	1253	R2011027868	
37.21	023	51,230	63,380	114,610	308,000	R	06	B	1	0917206022	5584	R2011077780	
37.22	023	76,060	193,820	269,880	725,000	R	08	B	1	0910407031	6919	R2011102691	
37.25	023	76,610	312,650	389,260	1,045,000	R	05	B	1	0910208012	3648	R2011062540	
37.26	023	50,790	123,940	174,730	469,000	R	01	B	1	1005205031	673	R2011010840	

Sales Ratio Detail List
 Illinois Department of Revenue
 Office of Local Government Services

Study year: 2011

022 DU PAGE COUNTY

Sales ratio	Twp no.	Land assessment	Building assessment	Total assessment	Net consideration	Prop. class	Dd. mo.	Curr. prop. use	No. of prcls.	Property Index Number (PIN)	Tab no.	Document no.	Trim ind.
37.29	023	97,990	67,940	165,930	445,000	R	12	B	1	0915406088	10389	R2011157339	
37.30	023	98,910	195,400	294,310	789,000	R	07	B	1	0901328002	5685	R2011085000	
37.32	023	20,170	87,680	107,850	289,000	R	02	B	1	0923106040	1941	R2011031082	
37.32	023	34,920	78,910	113,830	305,000	R	07	B	1	0928108012	6732	R2011090220	
37.32	023	30,880	102,550	133,430	357,500	R	11	B	1	0910112019	9511	R2011143970	
37.38	023	14,580	58,310	72,890	195,000	R	04	B	1	0934123297	2766	R2011053124	
37.38	023	61,530	66,310	127,840	342,000	R	05	B	1	0915219010	3600	R2011058724	
37.39	023	14,570	52,360	66,930	179,000	R	04	B	1	0934123246	2744	R2011050958	
37.41	023	44,840	192,720	237,560	635,000	R	03	B	1	0915225004	2037	R2011041778	
37.46	023	57,190	87,020	144,210	385,000	R	05	B	1	0917207002	4644	R2011070944	
37.48	023	14,360	59,670	74,030	197,500	R	06	B	1	0921222015	5682	R2011084971	
37.59	023	44,130	91,210	135,340	360,000	R	06	B	1	0934208024	5604	R2011078783	
37.62	023	39,200	60,500	99,700	265,000	R	10	B	1	0915311012	8660	R2011126099	
37.65	023	37,690	56,430	94,120	250,000	R	10	B	1	0915303019	8659	R2011126096	
37.70	023	53,500	76,550	130,050	345,000	R	08	B	1	0903405010	6872	R2011099697	
37.73	023	58,990	179,670	238,660	632,500	R	09	B	1	0905316016	7791	R2011110799	
37.75	023	52,000	61,430	113,430	300,500	R	04	B	1	0905119009	3540	R2011054579	
37.76	023	74,520	62,170	136,690	362,000	R	03	B	1	0916104021	2054	R2011042941	
37.77	023	37,460	79,260	116,720	309,000	R	05	B	1	0929401029	4685	R2011073327	
37.78	023	75,140	145,090	220,230	583,000	R	11	B	1	0913405016	9435	R2011134796	
37.79	023	43,620	74,270	117,890	312,000	R	12	B	1	1006101035	10409	R2011158270	
37.80	023	20,840	64,200	85,040	225,000	R	05	B	1	0932114116	3671	R2011064772	
37.83	023	40,640	84,210	124,850	330,000	R	06	B	1	0919307034	5597	R2011078698	
37.87	023	65,690	152,040	217,730	575,000	R	06	B	1	0933404014	5589	R2011078032	
37.87	023	38,890	43,660	82,550	218,000	R	08	B	1	0916204026	6806	R2011095216	
37.89	023	41,260	81,880	123,140	325,000	R	05	B	1	0933202005	4614	R2011068458	
37.93	023	32,620	50,440	83,060	219,000	R	10	B	1	0917104015	10291	R2011147065	
37.95	023	42,370	70,540	112,910	297,500	R	07	B	1	0919104020	6780	R2011094096	
37.95	023	38,920	99,600	138,520	365,000	R	10	B	1	0929109008	9451	R2011136648	
37.96	023	34,230	48,140	82,370	217,000	R	06	B	1	0905109013	5683	R2011084973	
37.98	023	51,210	129,180	180,390	475,000	R	05	B	1	0936303006	4602	R2011067740	
37.99	023	60,770	186,140	246,910	650,000	R	11	B	1	0912118008	9477	R2011140235	
38.02	023	302,250	298,484	600,734	1,580,000	R	01	B	2	0912406011	671	R2011010822	

Sales Ratio Detail List
 Illinois Department of Revenue
 Office of Local Government Services

Study year: 2011

022 DU PAGE COUNTY

Sales ratio	Twp no.	Land assessment	Building assessment	Total assessment	Net consideration	Prop. class	Dd. mo.	Curr. prop. use	No. of prcls.	Property Index Number (PIN)	Tab no.	Document no.	Trim ind.
38.02	023	56,880	137,010	193,890	510,000	R	07	B	1	0930404006	6880	R2011100243	
38.06	023	59,520	174,550	234,070	615,000	R	05	B	1	0915206036	4631	R2011069483	
38.07	023	36,540	103,950	140,490	369,000	R	09	B	1	0922101043	7826	R2011113363	
38.10	023	44,760	63,050	107,810	283,000	R	03	B	1	0920203016	2008	R2011038703	
38.12	023	43,950	74,420	118,370	310,500	R	06	B	1	0916108014	5619	R2011079856	
38.13	023	40,170	56,880	97,050	254,500	R	06	B	1	1006305022	5590	R2011078043	
38.14	023	38,280	196,310	234,590	615,000	R	11	B	1	0915109034	10277	R2011146242	
38.16	023	41,980	59,230	101,210	265,200	R	04	B	1	0927404012	3565	R2011056144	
38.17	023	41,780	80,350	122,130	320,000	R	09	B	1	0921107026	7794	R2011111284	
38.20	023	185,870	463,510	649,380	1,700,000	R	02	B	1	0901412027	1972	R2011034706	
38.20	023	43,710	61,340	105,050	275,000	R	08	B	1	0929205020	6856	R2011098760	
38.21	023	37,830	67,640	105,470	276,000	R	06	B	1	0930104010	4712	R2011075301	
38.28	023	40,340	85,400	125,740	328,500	R	03	B	1	0931304036	2004	R2011037805	
38.29	023	57,790	37,940	95,730	250,000	R	10	B	1	0908204026	8632	R2011123392	
38.30	023	70,970	112,850	183,820	480,000	R	08	B	1	0910221009	7747	R2011106027	
38.30	023	30,070	54,180	84,250	220,000	R	12	B	1	0914101033	10365	R2011155698	
38.34	023	41,350	68,700	110,050	287,000	R	04	B	1	0928305013	2765	R2011053122	
38.36	023	17,550	58,410	75,960	198,000	R	04	B	1	0916409111	3602	R2011059148	
38.38	023	34,280	105,040	139,320	363,000	R	05	D	1	0921400083	4719	R2011076290	
38.38	023	42,680	74,370	117,050	305,000	R	07	B	1	0918408017	5672	R2011083383	
38.39	023	37,640	92,870	130,510	340,000	R	11	B	1	0916305019	10399	R2011157729	
38.43	023	79,030	138,100	217,130	565,000	R	06	B	1	0936311038	4707	R2011074869	
38.46	023	110,130	82,160	192,290	500,000	R	06	B	1	0923201037	4736	R2011077442	
38.49	023	71,120	207,950	279,070	725,000	R	04	B	1	0912111009	2772	R2011053650	
38.50	023	47,040	207,080	254,120	660,000	R	07	B	1	0910314023	5742	R2011088181	
38.52	023	73,920	143,720	217,640	565,000	R	03	B	1	0901103003	2669	R2011043397	
38.52	023	42,320	68,800	111,120	288,500	R	07	B	1	0919408002	6777	R2011093701	
38.58	023	168,090	507,100	675,190	1,750,000	R	05	B	1	0912321005	3642	R2011062231	
38.58	023	53,020	130,220	183,240	475,000	R	07	B	1	0932203004	6738	R2011090641	
38.62	023	198,010	468,260	666,270	1,725,000	R	06	B	1	0912411013	5651	R2011081790	
38.62	023	60,960	90,810	151,770	393,000	R	07	B	1	0933201036	5706	R2011086076	
38.62	023	109,000	242,420	351,420	910,000	R	08	B	1	0924209016	7761	R2011107149	
38.63	023	22,170	89,460	111,630	289,000	R	09	B	1	0910414012	8614	R2011119577	

Sales Ratio Detail List
 Illinois Department of Revenue
 Office of Local Government Services

Study year: 2011

022 DU PAGE COUNTY

Sales ratio	Twp no.	Land assessment	Building assessment	Total assessment	Net consideration	Prop. class	Dd. mo.	Curr. prop. use	No. of prcls.	Property Index Number (PIN)	Tab no.	Document no.	Trim ind.
38.68	023	33,020	50,720	83,740	216,500	R	08	B	1	0904202014	7704	R2011103407	
38.68	023	35,270	59,700	94,970	245,500	R	09	B	1	0927105033	8578	R2011117658	
38.70	023	34,280	105,040	139,320	360,000	R	05	B	1	0921400078	3674	R2011064782	
38.70	023	37,130	164,120	201,250	520,000	R	08	B	1	0915301095	7734	R2011105331	
38.71	023	34,630	182,120	216,750	560,000	R	06	B	1	0904401048	4656	R2011072066	
38.73	023	14,570	58,200	72,770	187,900	R	10	B	1	0934123085	8680	R2011128419	
38.74	023	37,980	85,990	123,970	320,000	R	04	B	1	1006406011	3571	R2011056754	
38.75	023	57,940	33,120	91,060	235,000	R	01	B	1	0918113019	686	R2011011842	
38.76	023	122,250	205,230	327,480	845,000	R	01	B	1	0924203007	716	R2011015659	
38.77	023	33,020	50,330	83,350	215,000	R	04	B	1	0904211003	2741	R2011050892	
38.78	023	22,200	49,540	71,740	185,000	R	07	B	1	0904112018	6728	R2011090079	
38.84	023	63,040	234,060	297,100	765,000	R	01	B	1	0911203011	669	R2011010411	
38.89	023	16,550	60,250	76,800	197,500	R	01	B	1	0934112027	726	R2011015814	
38.94	023	57,500	34,020	91,520	235,000	R	07	B	1	0908120033	5650	R2011081786	
39.00	023	47,580	78,010	125,590	322,000	R	06	B	1	0930103054	5653	R2011082112	
39.00	023	44,350	62,110	106,460	273,000	R	12	B	1	0919209002	10310	R2011148976	
39.03	023	89,220	92,290	181,510	465,000	R	03	B	2	0908308007	1991	R2011036171	
39.04	023	83,430	143,800	227,230	582,000	R	04	B	1	0921312011	2676	R2011044533	
39.13	023	92,940	201,530	294,470	752,500	R	02	B	1	0901406014	1992	R2011036177	
39.13	023	45,320	83,810	129,130	330,000	R	06	B	1	0927401025	5633	R2011080582	
39.13	023	46,450	101,280	147,730	377,500	R	08	B	1	0915207033	6902	R2011101246	
39.17	023	76,610	64,410	141,020	360,000	R	08	B	1	0910208004	7708	R2011103436	
39.19	023	8,280	40,310	48,590	124,000	R	11	B	1	0932216022	9500	R2011143041	
39.22	023	78,190	145,360	223,550	570,000	R	03	B	1	0936406012	2672	R2011043474	
39.25	023	61,050	50,820	111,870	285,000	R	11	B	1	0915213009	9520	R2011145313	
39.28	023	172,060	263,980	436,040	1,110,000	R	04	B	1	0913204019	3583	R2011057761	
39.32	023	51,460	54,310	105,770	269,000	R	03	B	1	0929104001	2721	R2011049348	
39.36	023	110,580	180,690	291,270	740,000	R	01	B	1	0913407009	654	R2011007617	
39.36	023	121,590	212,950	334,540	850,000	R	04	B	1	1001401036	2722	R2011049420	
39.37	023	74,350	181,560	255,910	650,000	R	03	B	1	0912133007	2036	R2011041776	
39.38	023	271,930	279,340	551,270	1,400,000	R	04	B	1	0913307004	2762	R2011052958	
39.38	023	41,870	64,070	105,940	269,000	R	09	B	1	0927315019	8589	R2011118426	
39.40	023	94,800	358,340	453,140	1,150,000	R	05	B	1	0911228024	3673	R2011064775	

Sales Ratio Detail List
 Illinois Department of Revenue
 Office of Local Government Services

Date: 07/16/2012
 Time: 1:57:17 PM
 Page: 41 of 168

SalRatDtlV2-01

Study year: 2011

022 DU PAGE COUNTY

Sales ratio	Twp no.	Land assessment	Building assessment	Total assessment	Net consideration	Prop. class	Dd. mo.	Curr. prop. use	No. of prcls.	Property Index Number (PIN)	Tab no.	Document no.	Trim ind.
39.40	023	145,770	181,210	326,980	830,000	R	08	B	1	0924401014	6881	R2011100245	
39.40	023	42,540	67,770	110,310	280,000	R	08	B	1	0908313003	7748	R2011106029	
39.44	023	53,620	72,600	126,220	320,000	R	03	B	1	0910117006	2694	R2011046384	
39.44	023	84,860	352,930	437,790	1,110,000	R	07	B	1	0901118005	6761	R2011092500	
39.46	023	9,560	38,190	47,750	121,000	R	01	B	1	0930302008	1209	R2011018496	
39.47	023	51,680	102,270	153,950	390,000	R	06	B	1	0932304010	5588	R2011077957	
39.50	023	133,600	330,510	464,110	1,175,000	R	08	B	1	0936301018	6890	R2011100604	
39.51	023	75,470	84,550	160,020	405,000	R	06	B	1	0907207005	5605	R2011078799	
39.52	023	64,430	123,280	187,710	475,000	R	05	B	1	0911228005	3655	R2011063335	
39.54	023	22,870	60,160	83,030	210,000	R	06	B	1	0918107016	5611	R2011079227	
39.54	023	91,160	347,740	438,900	1,110,000	R	07	B	1	0901406005	6756	R2011092423	
39.54	023	51,350	194,580	245,930	622,000	R	09	B	1	0906417005	8588	R2011118421	
39.54	023	59,250	104,840	164,090	415,000	R	09	B	1	0911222011	8617	R2011120183	
39.56	023	110,130	107,430	217,560	550,000	R	03	B	1	0907402002	1947	R2011031725	
39.57	023	30,880	193,510	224,390	567,000	R	01	B	1	0918204035	666	R2011010257	
39.57	023	34,920	75,890	110,810	280,000	R	09	B	1	0928106013	7856	R2011115632	
39.60	023	49,770	63,080	112,850	285,000	R	04	B	1	0916110008	2725	R2011049464	
39.60	023	90,050	187,180	277,230	700,000	R	06	B	1	0921311002	6808	R2011095240	
39.62	023	84,860	166,710	251,570	635,000	R	10	B	1	0912112004	9402	R2011131653	
39.65	023	33,680	107,080	140,760	355,000	R	02	B	1	0903307027	1976	R2011034826	
39.67	023	54,270	153,010	207,280	522,500	R	11	B	1	0933210031	10283	R2011146584	
39.68	023	24,280	70,950	95,230	240,000	R	01	B	1	0933209024	1207	R2011018489	
39.70	023	84,860	77,920	162,780	410,000	R	04	B	1	0912107005	2768	R2011053397	
39.70	023	60,610	114,870	175,480	442,000	R	07	B	1	0928400041	5675	R2011084056	
39.72	023	9,910	36,170	46,080	116,000	R	07	B	1	0921213111	5688	R2011085110	
39.84	023	35,310	55,930	91,240	229,000	R	02	B	1	0922309006	1951	R2011032314	
39.84	023	17,650	48,090	65,740	165,000	R	04	B	1	0919111085	3574	R2011057038	
39.87	023	16,630	74,470	91,100	228,500	R	04	B	1	0919110034	3569	R2011056505	
39.87	023	87,280	191,840	279,120	700,000	R	12	B	1	0901407005	10337	R2011152474	
39.89	023	129,370	389,260	518,630	1,300,000	R	08	B	1	0901220007	6894	R2011100720	
39.92	023	41,520	62,260	103,780	260,000	R	06	B	1	0934209045	5695	R2011085573	
39.95	023	13,330	53,180	66,510	166,500	R	08	B	1	0934123010	6839	R2011096807	
39.96	023	92,420	124,190	216,610	542,000	R	04	B	1	0921312008	2682	R2011044753	

Sales Ratio Detail List
 Illinois Department of Revenue
 Office of Local Government Services

Date: 07/16/2012
 Time: 1:57:17 PM
 Page: 42 of 168

SalRatDtlV2-01

Study year: 2011

022 DU PAGE COUNTY

Sales ratio	Twp no.	Land assessment	Building assessment	Total assessment	Net consideration	Prop. class	Dd. mo.	Curr. prop. use	No. of prcls.	Property Index Number (PIN)	Tab no.	Document no.	Trim ind.
40.02	023	45,110	122,180	167,290	418,000	R	09	B	1	1005212005	8605	R2011119339	
40.03	023	32,030	65,240	97,270	243,000	R	06	B	1	0920311013	5678	R2011084443	
40.05	023	44,140	109,060	153,200	382,500	R	05	B	1	0920303007	3686	R2011065609	
40.06	023	24,140	81,010	105,150	262,500	R	08	B	1	0915101014	7840	R2011114228	
40.08	023	62,670	51,550	114,220	285,000	R	08	B	1	0908417030	7735	R2011105337	
40.11	023	44,280	70,830	115,110	287,000	R	02	B	1	0919413032	1952	R2011032322	
40.18	023	53,740	199,400	253,140	630,000	R	07	B	1	0922105005	5646	R2011081591	
40.19	023	61,930	14,430	76,360	190,000	R	07	B	1	0909322012	5609	R2011079170	
40.19	023	52,680	83,960	136,640	340,000	R	10	B	1	0931109001	8608	R2011119387	
40.20	023	40,170	71,190	111,360	277,000	R	09	B	1	1006104012	7830	R2011113497	
40.28	023	12,220	34,100	46,320	115,000	R	07	B	1	0929214078	5648	R2011081768	
40.28	023	41,400	68,170	109,570	272,000	R	07	B	1	0916208026	5674	R2011083492	
40.29	023	16,400	51,890	68,290	169,500	R	08	B	1	0921222012	6905	R2011101570	
40.29	023	42,040	72,780	114,820	285,000	R	10	B	1	0927315015	9409	R2011131983	
40.30	023	94,800	157,100	251,900	625,000	R	07	B	1	0911428010	5750	R2011089080	
40.34	023	21,210	83,680	104,890	260,000	R	06	B	1	0903213117	5694	R2011085559	
40.36	023	45,690	148,860	194,550	482,000	R	04	B	1	0926115006	2734	R2011050206	
40.38	023	36,900	88,280	125,180	310,000	R	10	B	1	0921105019	9419	R2011133200	
40.40	023	65,830	243,220	309,050	765,000	R	11	B	1	0911224023	9499	R2011143036	
40.41	023	18,490	55,460	73,950	183,000	R	08	B	1	0913216080	6829	R2011096251	
40.42	023	77,960	64,330	142,290	352,000	R	03	B	1	0910218028	2746	R2011051240	
40.43	023	15,600	44,640	60,240	149,000	R	05	B	1	0920123065	4635	R2011069803	
40.47	023	41,180	127,970	169,150	418,000	R	10	B	1	1007403003	9398	R2011130905	
40.48	023	87,280	333,290	420,570	1,039,000	R	07	B	1	0901121025	5690	R2011085356	
40.49	023	18,960	51,900	70,860	175,000	R	08	B	1	0919111044	6847	R2011098038	
40.50	023	59,840	183,140	242,980	600,000	R	11	B	1	0915217031	10320	R2011150174	
40.53	023	217,620	238,360	455,980	1,125,000	R	01	B	1	0912124001	1197	R2011017277	
40.56	023	9,650	44,300	53,950	133,000	R	05	B	1	0930302006	4658	R2011072223	
40.56	023	47,420	98,600	146,020	360,000	R	08	B	1	0918101018	7702	R2011102889	
40.57	023	33,020	29,870	62,890	155,000	R	09	B	1	0904207027	8568	R2011116944	
40.59	023	12,340	34,540	46,880	115,500	R	10	B	1	0929220043	8674	R2011127964	
40.61	023	18,010	72,140	90,150	222,000	R	08	B	1	0914121001	7724	R2011104517	
40.65	023	136,940	151,660	288,600	710,000	R	08	B	1	0902300013	7745	R2011105935	

Sales Ratio Detail List
 Illinois Department of Revenue
 Office of Local Government Services

Date: 07/16/2012
 Time: 1:57:17 PM
 Page: 43 of 168

SalRatDtlV2-01

Study year: 2011

022 DU PAGE COUNTY

Sales ratio	Twp no.	Land assessment	Building assessment	Total assessment	Net consideration	Prop. class	Dd. mo.	Curr. prop. use	No. of prcls.	Property Index Number (PIN)	Tab no.	Document no.	Trim ind.
40.66	023	151,930	157,080	309,010	760,000	R	06	B	1	0901408011	4716	R2011076263	
40.67	023	47,050	188,840	235,890	580,000	R	10	B	1	0922104102	9426	R2011133408	
40.68	023	80,810	376,860	457,670	1,125,000	R	04	B	1	0901204012	2779	R2011054038	
40.68	023	19,510	78,110	97,620	239,999	R	06	B	1	0915312029	4681	R2011072829	
40.69	023	40,640	84,490	125,130	307,500	R	09	B	1	0919302070	7824	R2011112927	
40.73	023	104,890	200,590	305,480	750,000	R	05	B	1	0924306006	3579	R2011057473	
40.73	023	41,090	58,690	99,780	245,000	R	06	B	1	0927317005	4732	R2011077351	
40.74	023	31,610	47,830	79,440	195,000	R	08	B	1	1008103014	6861	R2011099182	
40.81	023	46,790	70,730	117,520	288,000	R	06	B	1	0919404005	5621	R2011079959	
40.84	023	35,230	64,020	99,250	243,000	R	09	B	1	0904407034	7781	R2011109091	
40.84	023	12,920	35,270	48,190	118,000	R	09	B	1	1002307169	8604	R2011119206	
40.85	023	56,120	110,550	166,670	408,000	R	07	B	1	0916104061	6723	R2011089521	
40.86	023	105,050	354,570	459,620	1,125,000	R	04	B	1	0901408022	3581	R2011057637	
40.90	023	48,650	79,580	128,230	313,500	R	08	B	1	0927310010	6834	R2011096662	
40.92	023	52,890	24,440	77,330	189,000	R	02	B	1	0909312018	1950	R2011032219	
40.95	023	39,210	63,170	102,380	250,000	R	06	B	1	0921401007	4691	R2011073495	
40.99	023	38,180	67,570	105,750	258,000	R	05	B	1	0928209016	3627	R2011061320	
41.01	023	55,840	61,030	116,870	285,000	R	08	B	1	0917306018	6891	R2011100648	
41.02	023	100,280	149,950	250,230	610,000	R	06	B	1	0901219035	4619	R2011068874	
41.05	023	175,920	539,660	715,580	1,743,000	R	01	B	1	0912404002	715	R2011015652	
41.06	023	66,010	139,280	205,290	500,000	R	11	B	1	0923206043	9515	R2011144654	
41.08	023	55,260	104,970	160,230	390,000	R	09	B	1	0908317017	7845	R2011115017	
41.09	023	44,430	66,510	110,940	270,000	R	04	B	1	0923303027	2724	R2011049447	
41.09	023	37,300	86,780	124,080	302,000	R	09	B	1	1007405005	8610	R2011119469	
41.13	023	97,880	118,900	216,780	527,000	R	08	B	1	0918401073	6736	R2011090624	
41.16	023	13,760	43,860	57,620	140,000	R	02	B	1	0934213030	1929	R2011029747	
41.19	023	30,870	48,620	79,490	193,000	R	03	B	1	0910102012	2055	R2011043058	
41.19	023	91,940	44,610	136,550	331,500	R	03	B	1	0914202039	2683	R2011044782	
41.20	023	38,280	76,260	114,540	278,000	R	07	B	1	0929209003	5692	R2011085469	
41.23	023	75,960	270,350	346,310	840,000	R	03	B	1	0912205005	2704	R2011047313	
41.23	023	177,910	316,820	494,730	1,200,000	R	04	B	1	0912316023	4613	R2011068287	
41.26	023	44,500	104,030	148,530	360,000	R	08	B	1	0932223012	7728	R2011104954	
41.31	023	60,380	166,800	227,180	550,000	R	09	B	1	1003202005	8602	R2011119199	

Sales Ratio Detail List
 Illinois Department of Revenue
 Office of Local Government Services

Study year: 2011

022 DU PAGE COUNTY

Sales ratio	Twp no.	Land assessment	Building assessment	Total assessment	Net consideration	Prop. class	Dd. mo.	Curr. prop. use	No. of prcls.	Property Index Number (PIN)	Tab no.	Document no.	Trim ind.
41.36	023	247,090	235,720	482,810	1,167,398	C	09	H	1	0901331011	7772	R2011108761	
41.37	023	62,400	117,540	179,940	435,000	R	05	B	1	0924107065	4680	R2011072797	
41.41	023	41,460	56,260	97,720	236,000	R	11	B	1	0904311051	9464	R2011138235	
41.43	023	23,680	90,260	113,940	275,000	R	07	B	1	0903213126	6813	R2011095378	
41.47	023	35,720	65,050	100,770	243,000	R	07	B	1	0921105009	5711	R2011086109	
41.54	023	65,830	188,400	254,230	612,000	R	04	B	1	0911412007	3626	R2011060985	
41.57	023	52,840	244,420	297,260	715,000	R	09	B	1	1001100029	8592	R2011118558	
41.57	023	224,210	274,580	498,790	1,200,000	R	09	B	1	0912205017	8616	R2011120177	
41.58	023	70,970	199,290	270,260	650,000	R	07	B	1	0910201008	6754	R2011092316	
41.58	023	21,410	82,550	103,960	250,000	R	12	B	1	0913215007	10301	R2011148230	
41.61	023	69,750	131,230	200,980	483,000	R	06	B	1	0902300006	4673	R2011072638	
41.63	023	58,200	143,690	201,890	485,000	R	10	B	1	0914401004	9428	R2011133567	
41.65	023	58,100	131,400	189,500	455,000	R	04	B	1	1005210013	6793	R2011094741	
41.69	023	42,390	56,840	99,230	238,000	R	11	B	1	0904305033	10338	R2011152533	
41.73	023	28,650	127,820	156,470	375,000	R	08	B	1	0920113012	6860	R2011099179	
41.74	023	60,610	113,450	174,060	417,000	R	10	B	1	0928400043	8672	R2011127741	
41.76	023	44,670	45,950	90,620	217,000	R	08	B	1	0917305003	6812	R2011095311	
41.78	023	61,520	126,500	188,020	450,000	R	09	B	1	0903401024	7799	R2011111692	
41.80	023	126,920	73,710	200,630	480,000	R	01	B	1	0911111037	1208	R2011018494	
41.83	023	49,080	76,400	125,480	300,000	R	05	B	1	1006101013	4610	R2011068266	
41.84	023	74,170	241,710	315,880	755,000	R	10	B	1	0907307003	8661	R2011126101	
41.87	023	82,920	24,690	107,610	257,000	R	10	B	1	0905208006	9441	R2011135768	
41.88	023	18,800	55,750	74,550	178,000	R	07	B	1	0933209058	5709	R2011086105	
41.89	023	110,880	193,660	304,540	727,000	R	01	B	1	0901322012	691	R2011012783	
41.89	023	109,120	50,480	159,600	381,000	R	05	B	1	0903400012	3609	R2011059463	
41.93	023	54,110	105,220	159,330	380,000	R	04	B	1	0924104006	2723	R2011049445	
41.94	023	18,960	59,570	78,530	187,250	R	07	B	1	0913107049	6818	R2011095585	
42.01	023	128,870	221,100	349,970	833,000	R	07	B	3	0911227020	5660	R2011082533	
42.02	023	65,830	266,110	331,940	790,000	R	09	B	1	0911225026	8571	R2011117216	
42.02	023	73,140	85,060	158,200	376,500	R	10	B	1	0910410028	8664	R2011126150	
42.03	023	96,660	319,400	416,060	990,000	R	05	B	1	0911415006	5630	R2011080413	
42.09	023	45,970	109,760	155,730	370,000	R	07	B	1	0911118015	5716	R2011086544	
42.10	023	51,540	116,810	168,350	399,900	R	07	B	1	1001301020	5746	R2011088366	

Sales Ratio Detail List
 Illinois Department of Revenue
 Office of Local Government Services

Date: 07/16/2012
 Time: 1:57:17 PM
 Page: 45 of 168

SalRatDtlV2-01

Study year: 2011

022 DU PAGE COUNTY

Sales ratio	Twp no.	Land assessment	Building assessment	Total assessment	Net consideration	Prop. class	Dd. mo.	Curr. prop. use	No. of prcls.	Property Index Number (PIN)	Tab no.	Document no.	Trim ind.
42.11	023	37,640	92,870	130,510	309,900	R	11	B	1	0916305025	10305	R2011148887	
42.13	023	35,700	78,040	113,740	270,000	R	10	B	1	0930203009	8630	R2011123166	
42.14	023	84,860	90,670	175,530	416,500	R	06	B	1	0901409003	4726	R2011076728	
42.19	023	37,070	59,550	96,620	229,000	R	06	B	1	0928209030	5639	R2011080745	
42.20	023	80,810	362,280	443,090	1,050,000	R	03	B	1	0901204013	1966	R2011034295	
42.24	023	69,400	131,230	200,630	475,000	R	08	B	1	0924100017	6916	R2011102273	
42.31	023	29,540	22,710	52,250	123,500	R	08	B	1	0909422005	6822	R2011095805	
42.31	023	104,610	98,500	203,110	480,000	R	09	B	1	0911111021	7834	R2011114064	
42.32	023	64,430	316,420	380,850	900,000	R	08	B	1	0911414007	7721	R2011104434	
42.35	023	73,830	92,180	166,010	392,000	R	04	B	1	0906213003	2745	R2011051109	
42.42	023	24,990	83,170	108,160	255,000	R	08	B	1	0931412014	6885	R2011100261	
42.44	023	11,690	49,640	61,330	144,500	R	09	B	1	0933115034	7809	R2011112270	
42.45	023	16,550	60,250	76,800	180,900	R	11	B	1	0934113019	9503	R2011143130	
42.51	023	52,360	115,550	167,910	395,000	R	07	B	1	0929108031	5701	R2011085731	
42.52	023	30,060	42,230	72,290	170,000	R	08	B	1	0928400016	6882	R2011100249	
42.56	023	103,220	67,010	170,230	400,000	R	08	B	1	0911110024	6779	R2011094031	
42.61	023	51,310	76,530	127,840	300,000	R	06	B	1	0909104029	6744	R2011090817	
42.62	023	36,380	42,250	78,630	184,500	R	06	B	1	0916205023	4724	R2011076684	
42.63	023	87,280	278,520	365,800	858,000	R	05	B	1	0912113024	4586	R2011066904	
42.63	023	32,970	86,400	119,370	280,000	R	10	B	1	0928118018	9442	R2011135769	
42.67	023	42,170	83,720	125,890	295,000	R	04	B	1	0930204001	2759	R2011052704	
42.72	023	135,190	121,130	256,320	600,000	R	08	B	1	0901212016	6832	R2011096412	
42.76	023	8,600	40,570	49,170	115,000	R	07	B	1	0932218028	5689	R2011085117	
42.78	023	43,770	41,780	85,550	200,000	R	02	B	1	0906208002	1216	R2011020197	
42.79	023	123,640	347,050	470,690	1,100,000	R	05	B	1	0912131008	4617	R2011068574	
42.84	023	42,120	73,980	116,100	271,000	R	10	B	1	0928209007	8624	R2011121922	
42.88	023	33,020	116,640	149,660	349,000	R	12	B	1	0904200028	10404	R2011157944	
42.97	023	134,470	301,690	436,160	1,015,000	R	09	B	3	0901100009	7822	R2011112882	
42.98	023	9,490	43,810	53,300	124,000	R	05	B	1	0932219058	4624	R2011069249	
42.98	023	47,900	91,790	139,690	325,000	R	10	B	1	1002105009	9459	R2011137403	
43.07	023	49,500	73,250	122,750	285,000	R	05	B	1	1002100006	4590	R2011067049	
43.07	023	21,020	72,880	93,900	218,000	R	06	B	1	0933109036	5623	R2011079970	
43.11	023	49,160	114,640	163,800	380,000	R	05	B	1	1002104049	4626	R2011069254	

Sales Ratio Detail List
 Illinois Department of Revenue
 Office of Local Government Services

Study year: 2011

022 DU PAGE COUNTY

Sales ratio	Twp no.	Land assessment	Building assessment	Total assessment	Net consideration	Prop. class	Dd. mo.	Curr. prop. use	No. of prcls.	Property Index Number (PIN)	Tab no.	Document no.	Trim ind.
43.14	023	52,300	89,630	141,930	329,000	R	05	B	1	0930403011	3687	R2011065634	
43.25	023	21,210	85,730	106,940	247,250	R	04	B	1	0903213098	3550	R2011055213	
43.34	023	24,160	81,150	105,310	243,000	R	06	B	1	1005405044	5593	R2011078080	
43.36	023	13,330	53,180	66,510	153,400	R	04	B	1	0934123104	2715	R2011048128	
43.38	023	74,290	38,070	112,360	259,000	R	01	B	1	0925106016	660	R2011009444	
43.38	023	32,030	76,420	108,450	250,000	R	09	B	1	0920314050	8609	R2011119431	
43.39	023	16,810	50,450	67,260	155,000	R	09	B	1	0908326035	8619	R2011120541	
43.44	023	49,210	98,480	147,690	340,000	R	09	B	1	0918406015	8575	R2011117553	
43.45	023	42,980	98,220	141,200	325,000	R	11	B	1	0919413003	10289	R2011146889	
43.50	023	59,060	36,640	95,700	220,000	R	02	B	1	0915209009	2667	R2011043199	
43.52	023	82,610	94,720	177,330	407,500	R	12	B	1	0903212010	10344	R2011153241	
43.55	023	115,780	183,430	299,210	687,000	R	08	B	1	0924405020	6796	R2011095029	
43.69	023	130,820	152,510	283,330	648,500	R	05	B	1	0913213031	3611	R2011059799	
43.77	023	135,480	291,230	426,710	975,000	R	08	B	1	0924402004	7717	R2011103798	
43.78	023	14,920	63,880	78,800	180,000	R	03	B	1	1011303093	3623	R2011060932	
43.78	023	60,610	105,750	166,360	380,000	R	08	B	1	0928400040	6870	R2011099674	
43.78	023	91,350	276,370	367,720	840,000	R	12	B	1	0914201018	10368	R2011155852	
43.79	023	21,460	85,830	107,290	245,000	R	01	B	2	0910415227	710	R2011015286	
43.81	023	50,330	67,090	117,420	268,000	R	07	B	1	0927110010	5723	R2011086685	
43.86	023	55,990	101,920	157,910	360,000	R	09	B	1	0924109010	8593	R2011118704	
43.91	023	28,420	103,310	131,730	300,000	R	09	B	1	0933203049	7730	R2011104979	
43.93	023	93,490	249,150	342,640	780,000	R	06	B	1	0911409002	5602	R2011078775	
43.95	023	23,260	112,980	136,240	310,000	R	04	D	1	0928410018	2750	R2011051623	
43.96	023	155,220	175,590	330,810	752,500	C	08	H	1	0903302051	6794	R2011094880	
43.97	023	15,600	44,640	60,240	137,000	R	11	B	1	0920123041	10295	R2011147243	
43.98	023	29,990	70,290	100,280	228,000	R	02	B	1	0909206009	7821	R2011112815	
44.05	023	10,480	45,020	55,500	126,000	R	07	B	1	0933115028	5749	R2011088852	
44.05	023	100,850	317,580	418,430	950,000	R	08	B	1	0911421074	6776	R2011093623	
44.05	023	29,880	50,510	80,390	182,500	R	11	B	1	0909422013	10278	R2011146276	
44.06	023	13,780	50,100	63,880	145,000	R	03	B	1	0923114060	1983	R2011035098	
44.07	023	74,330	120,590	194,920	442,250	R	03	B	1	0923207001	2670	R2011043401	
44.08	023	39,740	64,960	104,700	237,500	R	05	B	1	0903208023	3620	R2011060647	
44.09	023	24,800	81,230	106,030	240,500	R	04	B	1	1004100032	2751	R2011052130	

Sales Ratio Detail List
 Illinois Department of Revenue
 Office of Local Government Services

Study year: 2011

022 DU PAGE COUNTY

Sales ratio	Twp no.	Land assessment	Building assessment	Total assessment	Net consideration	Prop. class	Dd. mo.	Curr. prop. use	No. of prcls.	Property Index Number (PIN)	Tab no.	Document no.	Trim ind.
44.09	023	69,600	84,730	154,330	350,000	R	10	B	1	0928400054	9429	R2011133570	
44.10	023	57,620	85,710	143,330	325,000	R	06	B	1	1006202029	4737	R2011077444	
44.18	023	11,940	43,290	55,230	125,000	R	11	B	1	0908325003	9490	R2011141867	
44.20	023	51,220	278,100	329,320	745,000	R	06	B	1	0907106042	4661	R2011072425	
44.20	023	54,250	77,920	132,170	299,000	R	06	B	1	0933201001	4688	R2011073425	
44.22	023	14,630	58,340	72,970	165,000	R	07	B	1	0908300016	5666	R2011082961	
44.26	023	28,720	70,870	99,590	225,000	R	06	B	1	0920314045	5603	R2011078780	
44.27	023	40,160	74,940	115,100	260,000	R	08	B	1	0931102019	6886	R2011100418	
44.30	023	70,970	68,590	139,560	315,000	R	10	B	1	0910211012	9413	R2011132120	
44.31	023	47,440	165,200	212,640	479,900	R	05	B	1	0926308017	3649	R2011062801	
44.34	023	13,330	53,180	66,510	150,000	R	08	B	1	0934123114	7715	R2011103753	
44.40	023	64,800	237,140	301,940	680,000	R	10	B	1	0910118016	8689	R2011130249	
44.41	023	22,300	74,290	96,590	217,500	R	12	B	1	0932112105	10336	R2011152072	
44.42	023	31,380	45,030	76,410	172,000	R	06	B	1	0918305011	5592	R2011078071	
44.50	023	103,260	179,290	282,550	635,000	R	06	B	1	0907302045	5613	R2011079263	
44.52	023	40,550	74,450	115,000	258,300	R	11	B	1	0928206007	9450	R2011136496	
44.54	023	26,610	93,650	120,260	270,000	R	09	B	1	0931414044	7855	R2011115536	
44.55	023	44,340	68,370	112,710	253,000	R	10	B	1	0914102007	8684	R2011128999	
44.55	023	37,210	66,150	103,360	232,000	R	11	B	1	1007204015	9491	R2011142187	
44.56	023	151,830	215,820	367,650	825,000	R	05	B	1	0924402012	3591	R2011058181	
44.64	023	34,550	45,810	80,360	180,000	R	03	B	1	0927307019	1982	R2011035056	
44.68	023	38,910	83,290	122,200	273,500	R	09	B	1	0928111008	7811	R2011112288	
44.75	023	40,260	81,000	121,260	271,000	R	05	B	1	0919109029	5643	R2011081205	
44.81	023	98,140	99,030	197,170	440,000	R	03	B	1	0901219011	2000	R2011037229	
44.83	023	44,230	54,390	98,620	220,000	R	11	B	1	0928208007	10377	R2011156451	
44.85	023	30,840	119,420	150,260	335,000	R	04	B	1	0920102017	3572	R2011056756	
44.85	023	23,280	77,630	100,910	225,000	R	08	B	1	1006308040	7803	R2011111846	
44.88	023	29,170	0	29,170	65,000	R	10	A	1	0920108016	8653	R2011125069	
44.89	023	14,300	56,970	71,270	158,750	R	08	B	1	0919112055	7731	R2011105101	
44.90	023	61,990	122,080	184,070	410,000	R	07	B	1	0917412003	6716	R2011089183	
44.90	023	44,670	63,990	108,660	242,000	R	10	B	1	0917302008	8650	R2011124723	
44.92	023	43,120	59,750	102,870	229,000	R	01	B	1	0908413016	699	R2011013165	
44.94	023	34,020	38,780	72,800	162,000	R	04	B	1	0910317001	3577	R2011057113	

Sales Ratio Detail List
 Illinois Department of Revenue
 Office of Local Government Services

Date: 07/16/2012
 Time: 1:57:17 PM
 Page: 48 of 168

SalRatDtlV2-01

Study year: 2011

022 DU PAGE COUNTY

Sales ratio	Twp no.	Land assessment	Building assessment	Total assessment	Net consideration	Prop. class	Dd. mo.	Curr. prop. use	No. of prcls.	Property Index Number (PIN)	Tab no.	Document no.	Trim ind.
44.94	023	52,890	43,730	96,620	215,000	R	08	B	1	0909312019	6797	R2011095033	
44.95	023	34,580	83,190	117,770	262,000	R	06	B	1	0922412031	5598	R2011078700	
44.95	023	44,160	60,580	104,740	233,000	R	12	B	1	0920208006	10418	R2011159546	
44.96	023	73,670	65,700	139,370	310,000	R	01	B	1	0905413036	1220	R2011021356	
45.01	023	14,630	55,590	70,220	156,000	R	04	B	1	0919114008	2757	R2011052648	
45.05	023	79,220	182,070	261,290	580,000	R	09	B	1	0902313018	7846	R2011115019	
45.09	023	45,050	59,790	104,840	232,500	R	06	B	1	0931404021	4682	R2011073187	
45.09	023	41,200	114,350	155,550	345,000	R	07	B	1	0927314024	6845	R2011098029	
45.12	023	231,270	319,240	550,510	1,220,000	R	07	B	1	0912213001	5667	R2011082970	
45.14	023	78,650	261,030	339,680	752,500	R	09	B	1	0911304017	7815	R2011112458	
45.16	023	29,650	69,700	99,350	220,000	R	04	B	1	0910318001	2720	R2011049310	
45.19	023	40,170	81,390	121,560	269,000	R	01	B	1	1006101039	703	R2011013667	
45.21	023	42,930	133,390	176,320	390,000	R	05	B	1	1018402003	8587	R2011118417	
45.22	023	43,050	62,770	105,820	234,000	R	04	B	1	0928313010	4686	R2011073374	
45.26	023	28,070	112,230	140,300	310,000	R	06	B	3	0910415145	5615	R2011079489	
45.32	023	67,440	66,260	133,700	295,000	R	02	B	1	0903401027	1260	R2011028938	
45.34	023	10,940	30,770	41,710	92,000	R	03	B	1	1002307217	2017	R2011039270	
45.39	023	127,290	131,420	258,710	570,000	R	09	B	1	0912132008	7833	R2011113680	
45.41	023	47,050	184,560	231,610	510,000	R	08	B	1	0922104108	7759	R2011106514	
45.46	023	30,960	52,460	83,420	183,500	R	08	B	1	0927306031	6883	R2011100253	
45.48	023	14,570	58,200	72,770	160,000	R	09	B	1	0934123054	7819	R2011112763	
45.51	023	47,040	185,050	232,090	510,000	R	10	B	1	0910314025	9448	R2011136404	
45.54	023	70,140	250,900	321,040	705,000	R	08	B	1	0911322019	6897	R2011100880	
45.60	023	8,990	41,630	50,620	111,000	R	04	B	1	0932218019	2730	R2011049901	
45.65	023	116,990	188,880	305,870	670,000	R	08	B	1	0911428005	6810	R2011095245	
45.66	023	80,810	47,040	127,850	280,000	R	05	B	1	0901209027	3645	R2011062259	
45.69	023	17,210	62,520	79,730	174,500	R	08	B	1	0914305069	6844	R2011098027	
45.70	023	53,620	99,480	153,100	335,000	R	05	B	1	0910117019	3659	R2011063801	
45.70	023	112,840	355,540	468,380	1,025,000	R	07	B	1	0902424013	5698	R2011085704	
45.71	023	39,820	69,200	109,020	238,500	R	09	B	1	0922409009	8581	R2011117760	
45.72	023	21,210	77,080	98,290	215,000	R	07	B	1	0903213026	6824	R2011095885	
45.77	023	22,450	69,080	91,530	200,000	R	05	B	1	1005405061	4630	R2011069474	
45.83	023	121,220	329,320	450,540	983,000	R	01	B	1	0901410006	713	R2011015482	

Sales Ratio Detail List
 Illinois Department of Revenue
 Office of Local Government Services

Study year: 2011

022 DU PAGE COUNTY

Sales ratio	Twp no.	Land assessment	Building assessment	Total assessment	Net consideration	Prop. class	Dd. mo.	Curr. prop. use	No. of prcls.	Property Index Number (PIN)	Tab no.	Document no.	Trim ind.
45.92	023	31,120	53,830	84,950	185,000	R	12	B	1	0928401004	10403	R2011157941	
45.98	023	91,000	173,370	264,370	575,000	R	01	B	1	0936105005	661	R2011009458	
46.07	023	89,920	78,480	168,400	365,500	R	10	B	1	0902311019	8635	R2011123549	
46.08	023	85,330	207,280	292,610	635,000	R	04	B	1	0915205027	3570	R2011056554	
46.09	023	10,250	37,220	47,470	103,000	R	07	B	1	0921213021	5680	R2011084878	
46.12	023	35,640	63,510	99,150	215,000	R	07	B	1	0918108008	5649	R2011081774	
46.17	023	9,260	43,140	52,400	113,500	R	02	B	1	0932220055	1937	R2011030613	
46.23	023	76,840	108,080	184,920	400,000	R	01	B	1	0907302024	1206	R2011018423	
46.24	023	12,850	42,640	55,490	120,000	R	04	B	2	0915111078	3575	R2011057110	
46.35	023	39,160	60,500	99,660	215,000	R	10	B	1	0916211002	9472	R2011140025	
46.37	023	48,010	135,170	183,180	395,000	R	01	B	1	0916302039	1217	R2011020239	
46.45	023	65,280	56,080	121,360	261,250	R	05	B	1	0905107035	3653	R2011063293	
46.48	023	90,190	120,580	210,770	453,500	R	06	B	1	0912321019	5607	R2011079015	
46.50	023	104,260	115,450	219,710	472,500	R	08	B	1	0922204037	7738	R2011105851	
46.53	023	173,160	210,730	383,890	825,000	R	08	B	1	0913308003	7709	R2011103438	
46.53	023	15,940	58,040	73,980	159,000	R	09	B	1	0934112015	8560	R2011115925	
46.59	023	122,290	273,720	396,010	850,000	R	06	B	1	0911230011	4679	R2011072766	
46.60	023	157,880	75,100	232,980	500,000	R	10	B	1	0901120026	9461	R2011137476	
46.60	023	57,350	56,820	114,170	245,000	R	11	B	1	0927206004	9502	R2011143125	
46.61	023	26,610	93,650	120,260	258,000	R	11	B	1	0931414065	10327	R2011150496	
46.64	023	45,750	42,870	88,620	190,000	R	07	B	1	0908404008	5629	R2011080391	
46.67	023	13,000	43,010	56,010	120,000	R	01	B	1	0904314047	1198	R2011017288	
46.70	023	10,670	44,440	55,110	118,000	R	04	B	1	0927414060	2781	R2011054076	
46.79	023	10,480	27,890	38,370	82,000	R	03	B	1	0921216105	2042	R2011041957	
46.97	023	59,560	72,370	131,930	280,900	R	08	B	1	0935102004	6895	R2011100797	
47.02	023	9,140	33,180	42,320	90,000	R	09	B	1	0921213075	8612	R2011119481	
47.03	023	136,900	286,330	423,230	900,000	R	04	B	1	0901314007	4606	R2011067986	
47.04	023	81,270	90,430	171,700	365,000	C	12	F	1	0908116013	10387	R2011157131	
47.09	023	80,160	25,800	105,960	225,000	C	08	H	1	0910301002	7723	R2011104445	
47.16	023	13,200	40,520	53,720	113,900	R	06	B	1	0929203026	4701	R2011074290	
47.21	023	56,140	44,180	100,320	212,500	R	03	B	1	0909319005	1986	R2011035706	
47.29	023	77,580	66,650	144,230	305,000	R	09	B	2	0917101019	7823	R2011112925	
47.29	023	64,430	105,180	169,610	358,679	R	09	B	1	0911201023	8579	R2011117683	

Sales Ratio Detail List
 Illinois Department of Revenue
 Office of Local Government Services

Date: 07/16/2012
 Time: 1:57:17 PM
 Page: 50 of 168

SalRatDtlV2-01

Study year: 2011

022 DU PAGE COUNTY

Sales ratio	Twp no.	Land assessment	Building assessment	Total assessment	Net consideration	Prop. class	Dd. mo.	Curr. prop. use	No. of prcls.	Property Index Number (PIN)	Tab no.	Document no.	Trim ind.
47.29	023	42,500	54,450	96,950	205,000	R	10	B	1	0918207042	9458	R2011137400	
47.51	023	48,850	54,730	103,580	218,000	R	08	B	1	0920205005	6786	R2011094234	
47.57	023	50,880	84,700	135,580	285,000	R	07	B	1	0920413001	6722	R2011089495	
47.64	023	11,370	40,560	51,930	109,000	R	09	B	1	0904314040	7790	R2011110773	
47.65	023	15,720	62,900	78,620	165,000	R	07	B	1	0934123181	5699	R2011085706	
47.68	023	20,270	70,330	90,600	190,000	R	12	B	1	0933108016	10351	R2011154208	
47.70	023	91,160	166,410	257,570	540,000	R	08	B	1	0901406003	6804	R2011095158	
47.71	023	40,170	67,170	107,340	225,000	R	08	B	1	0931202016	7750	R2011106034	
47.73	023	50,200	97,770	147,970	310,000	R	06	B	1	0908220007	4625	R2011069251	
47.87	023	117,220	174,810	292,030	610,000	R	04	B	1	0913211016	3543	R2011054656	
47.89	023	15,310	43,600	58,910	123,000	R	11	B	1	0920123036	10356	R2011154572	
47.95	023	52,270	87,970	140,240	292,500	R	01	B	1	0927200016	1212	R2011018718	
47.98	023	92,790	123,120	215,910	450,000	R	03	B	1	0911406001	2691	R2011045789	
48.09	023	63,810	73,250	137,060	285,000	R	09	B	1	0911108006	7758	R2011106505	
48.11	023	12,970	43,080	56,050	116,500	R	01	B	1	0905122038	1205	R2011018422	
48.11	023	100,280	120,540	220,820	459,000	R	06	B	1	0901212013	4738	R2011077469	
48.17	023	55,800	103,150	158,950	330,000	R	09	B	1	0931102012	9510	R2011143920	
48.19	023	16,360	58,290	74,650	154,900	R	09	B	1	0921223022	7841	R2011114835	
48.21	023	40,690	42,710	83,400	173,000	R	09	B	1	0916204024	7783	R2011109901	
48.24	023	38,520	65,440	103,960	215,500	R	06	B	1	0916208012	5610	R2011079195	
48.26	023	69,850	58,030	127,880	265,000	R	10	B	1	0932203007	9422	R2011133307	
48.32	023	17,210	62,520	79,730	165,000	R	08	B	1	0914305089	7700	R2011102790	
48.32	023	62,040	91,630	153,670	318,000	R	12	B	1	0917205022	10412	R2011158639	
48.40	023	9,580	38,090	47,670	98,500	R	05	B	1	0903315021	3587	R2011058147	
48.48	023	51,440	118,240	169,680	350,000	R	09	B	1	0917409003	7757	R2011106496	
48.49	023	50,820	44,700	95,520	197,000	R	06	B	1	0932101002	4710	R2011075183	
48.51	023	66,840	81,120	147,960	305,000	R	06	B	1	0911429013	4657	R2011072174	
48.57	023	154,420	379,860	534,280	1,100,000	R	09	B	1	0912208002	8583	R2011117900	
48.58	023	65,810	82,350	148,160	305,000	R	11	B	1	1003203003	9497	R2011142841	
48.63	023	39,670	51,260	90,930	187,000	R	08	B	1	0917404012	6828	R2011096248	
48.64	023	41,420	41,260	82,680	170,000	R	08	B	1	0918105016	6878	R2011100104	
48.68	023	19,510	45,960	65,470	134,500	R	01	B	1	0923115197	719	R2011015664	
48.69	023	62,080	186,230	248,310	510,000	R	01	B	1	0915407006	5703	R2011085941	

Sales Ratio Detail List
 Illinois Department of Revenue
 Office of Local Government Services

Study year: 2011

022 DU PAGE COUNTY

Sales ratio	Twp no.	Land assessment	Building assessment	Total assessment	Net consideration	Prop. class	Dd. mo.	Curr. prop. use	No. of prcls.	Property Index Number (PIN)	Tab no.	Document no.	Trim ind.
48.72	023	61,530	66,110	127,640	262,000	R	03	B	1	0915219009	2714	R2011048116	
48.76	023	11,770	44,740	56,510	115,900	R	05	B	1	0921218006	4594	R2011067192	
48.83	023	109,970	45,300	155,270	318,000	R	09	B	1	0914211007	7771	R2011108755	
48.85	023	92,260	173,990	266,250	545,000	R	10	B	1	1001106010	8631	R2011123228	
48.88	023	15,190	55,190	70,380	144,000	R	03	B	1	0926206100	2685	R2011045058	
49.11	023	16,570	44,330	60,900	124,000	R	03	B	1	0923115231	2698	R2011046650	
49.13	023	19,510	41,900	61,410	125,000	R	04	B	1	0923115051	3599	R2011058723	
49.22	023	12,160	44,200	56,360	114,500	R	12	B	1	0908325022	10346	R2011153398	
49.33	023	52,890	53,620	106,510	215,900	R	07	B	1	0909321007	5717	R2011086548	
49.41	023	11,590	41,530	53,120	107,500	R	02	B	1	0904314017	1949	R2011032207	
49.42	023	50,490	87,890	138,380	280,000	R	08	B	1	1003209010	7749	R2011106032	
49.43	023	29,170	74,870	104,040	210,500	R	11	B	1	0920110010	10410	R2011158417	
49.44	023	71,820	130,880	202,700	410,000	R	09	B	1	0902303001	7837	R2011114187	
49.51	023	69,360	72,980	142,340	287,500	R	06	B	1	1002104032	5614	R2011079268	
49.54	023	44,090	33,100	77,190	155,800	R	11	B	1	0905407015	9495	R2011142545	
49.59	023	8,690	40,900	49,590	100,000	R	10	B	1	0932218007	10319	R2011150172	
49.60	023	20,380	45,340	65,720	132,500	R	03	B	1	0923115062	2049	R2011042397	
49.63	023	49,250	49,020	98,270	198,000	R	04	B	1	0915211009	2713	R2011048097	
49.81	023	12,450	59,780	72,230	145,000	R	03	B	1	0923108002	1996	R2011036530	
49.90	023	99,140	177,820	276,960	555,000	R	04	B	1	1001307017	2718	R2011048685	
49.91	023	67,740	86,980	154,720	310,000	R	04	B	1	0918309002	3538	R2011054489	
50.00	023	51,950	65,540	117,490	235,000	R	01	B	1	0903209026	730	R2011016463	
50.04	023	31,160	68,920	100,080	200,000	R	08	B	1	0910305006	7705	R2011103426	
50.07	023	45,260	109,960	155,220	310,000	R	03	B	1	0918304043	2673	R2011043908	
50.43	023	104,440	44,330	148,770	295,000	R	06	B	1	0906311010	4659	R2011072225	
50.70	023	30,820	55,110	85,930	169,500	R	08	B	1	0909207006	7701	R2011102887	
50.72	023	15,590	56,680	72,270	142,500	R	03	B	1	0914305038	2739	R2011050723	
50.81	023	9,120	35,590	44,710	88,000	R	04	B	1	0929112126	2728	R2011049490	
50.81	023	16,520	49,530	66,050	130,000	R	09	B	1	0908326001	7792	R2011111224	
50.83	023	11,380	39,450	50,830	100,000	R	09	B	1	0934118031	8613	R2011119488	
50.89	023	15,590	56,680	72,270	142,000	R	04	B	1	0914309118	3549	R2011055192	
50.93	023	48,090	35,940	84,030	165,000	R	09	B	1	0905406007	8567	R2011116938	
50.98	023	17,820	71,320	89,140	174,869	R	06	B	2	0910415155	4697	R2011074035	

Sales Ratio Detail List
 Illinois Department of Revenue
 Office of Local Government Services

Study year: 2011

022 DU PAGE COUNTY

Sales ratio	Twp no.	Land assessment	Building assessment	Total assessment	Net consideration	Prop. class	Dd. mo.	Curr. prop. use	No. of prcls.	Property Index Number (PIN)	Tab no.	Document no.	Trim ind.
51.01	023	213,300	210,090	423,390	830,000	R	01	B	1	0924401026	721	R2011015671	
51.01	023	9,000	42,010	51,010	100,000	R	01	B	1	0932216059	1944	R2011031283	
51.04	023	10,250	37,220	47,470	93,000	R	05	B	1	0921213112	4592	R2011067095	
51.04	023	20,270	70,330	90,600	177,500	R	08	B	1	0933110015	6846	R2011098031	
51.04	023	10,250	37,220	47,470	93,000	R	11	B	1	0921213090	9469	R2011139044	
51.12	023	55,890	51,470	107,360	210,000	R	01	B	1	0932101012	714	R2011015650	
51.25	023	16,300	70,830	87,130	170,000	R	12	B	1	0923118013	10416	R2011159457	
51.34	023	8,380	24,990	33,370	65,000	R	03	B	1	0916407044	2006	R2011038520	
51.36	023	47,110	60,750	107,860	210,000	R	06	B	1	0905104012	4727	R2011076734	
51.41	023	92,940	192,360	285,300	555,000	R	02	B	1	1001307003	1961	R2011033836	
51.45	023	15,350	48,960	64,310	125,000	R	08	B	1	0927413018	6909	R2011101955	
51.46	023	93,010	177,130	270,140	525,000	R	11	B	1	0911305004	9476	R2011140230	
51.47	023	43,800	55,790	99,590	193,500	R	09	B	1	0920405010	7800	R2011111755	
51.49	023	7,590	41,330	48,920	95,000	R	01	B	1	0932213015	1218	R2011020434	
51.59	023	24,300	91,780	116,080	225,000	R	02	B	1	0913103113	1946	R2011031722	
51.68	023	12,070	59,250	71,320	138,000	R	04	B	1	0923109037	2701	R2011046977	
51.87	023	66,450	78,780	145,230	280,000	R	03	B	1	0931207014	1989	R2011036164	
51.94	023	59,440	32,230	91,670	176,500	R	04	B	2	0916201034	2733	R2011050200	
51.98	023	12,000	38,940	50,940	98,000	R	06	B	1	0904314011	4708	R2011074926	
51.99	023	158,260	197,850	356,110	685,000	R	11	B	1	0901116020	9453	R2011136875	
52.06	023	43,160	32,330	75,490	145,000	R	07	B	1	0926109010	6734	R2011090470	
52.26	023	68,300	101,560	169,860	325,000	R	03	B	1	0933301003	2693	R2011046314	
52.29	023	39,540	75,440	114,980	219,900	R	05	B	1	0928405003	3616	R2011060248	
52.31	023	51,920	44,850	96,770	185,000	R	11	B	2	0904310079	9423	R2011133319	
52.43	023	28,310	113,250	141,560	270,000	R	06	B	2	0910415030	4651	R2011071651	
52.51	023	47,410	170,510	217,920	415,000	R	09	B	1	1003204032	8562	R2011116411	
52.52	023	98,750	321,330	420,080	799,900	R	04	B	1	0911405021	3661	R2011063838	
52.53	023	19,510	47,200	66,710	127,000	R	11	B	1	0923115144	10284	R2011146588	
52.55	023	41,580	183,880	225,460	429,000	R	02	B	1	1017312003	1258	R2011028576	
52.79	023	15,260	55,480	70,740	134,000	R	11	B	1	0926206130	10298	R2011147315	
52.82	023	12,940	47,010	59,950	113,500	R	07	B	1	0926206093	6729	R2011090097	
52.94	023	37,040	91,870	128,910	243,500	R	04	B	1	0930103070	3590	R2011058179	
53.19	023	16,200	59,330	75,530	142,000	R	04	B	1	0921223016	2749	R2011051591	

Sales Ratio Detail List
 Illinois Department of Revenue
 Office of Local Government Services

Study year: 2011

022 DU PAGE COUNTY

Sales ratio	Twp no.	Land assessment	Building assessment	Total assessment	Net consideration	Prop. class	Dd. mo.	Curr. prop. use	No. of prcls.	Property Index Number (PIN)	Tab no.	Document no.	Trim ind.
53.42	023	160,770	293,320	454,090	850,000	R	06	B	1	1001401049	4660	R2011072226	
53.42	023	15,230	60,890	76,120	142,500	R	11	B	2	0910415183	10296	R2011147245	
53.45	023	12,100	33,870	45,970	86,000	R	04	B	1	0929220092	3561	R2011056063	
53.46	023	33,330	77,340	110,670	207,000	R	06	B	1	0934402007	4706	R2011074736	
53.48	023	162,700	126,090	288,790	540,000	R	03	B	1	0901410026	2688	R2011045364	
53.66	023	196,750	393,490	590,240	1,100,000	R	05	B	1	0912410004	3573	R2011056812	
53.67	023	16,100	37,570	53,670	100,000	R	06	B	1	0923115015	4739	R2011077471	
53.72	023	64,430	88,660	153,090	285,000	R	10	B	1	0911406022	8681	R2011128687	
53.76	023	77,690	239,480	317,170	590,000	R	07	B	1	0911400017	6750	R2011091625	
53.80	023	13,670	48,200	61,870	115,000	R	11	B	2	0923117083	10360	R2011155212	
53.81	023	15,060	57,320	72,380	134,500	R	10	B	1	0934212065	9446	R2011136257	
53.98	023	14,410	57,380	71,790	133,000	R	11	B	1	0928406056	9443	R2011135873	
53.98	023	28,260	52,710	80,970	150,000	R	12	B	1	0905117010	10303	R2011148839	
54.02	023	11,390	32,910	44,300	82,000	R	05	B	1	0916408029	4604	R2011067752	
54.11	023	55,940	82,050	137,990	255,000	R	03	B	1	0923202005	1981	R2011034975	
54.20	023	24,420	73,140	97,560	180,000	R	04	B	1	0932112009	8641	R2011123819	
54.25	023	30,080	62,140	92,220	170,000	R	02	B	1	0927108004	1960	R2011033457	
54.25	023	46,540	34,840	81,380	150,000	R	10	B	1	0923307015	9421	R2011133276	
54.32	023	73,250	73,410	146,660	270,000	R	07	B	1	0910216019	6742	R2011090703	
54.34	023	13,840	48,650	62,490	115,000	R	04	B	2	0923116082	6801	R2011095067	
54.38	023	60,820	42,500	103,320	190,000	R	06	B	1	0926304007	6852	R2011098446	
54.47	023	96,420	144,870	241,290	443,000	R	07	B	1	1001109015	5744	R2011088250	
54.63	023	8,600	40,570	49,170	90,000	R	10	B	1	0932218038	8686	R2011129895	
54.64	023	99,270	66,300	165,570	303,000	R	02	B	1	0903400014	1928	R2011029741	
54.67	023	9,490	43,810	53,300	97,500	R	06	B	1	0932217049	4667	R2011072604	
54.88	023	8,220	27,450	35,670	65,000	R	04	B	1	0905123053	2758	R2011052650	
54.95	023	101,820	310,330	412,150	750,000	R	03	B	1	0901410010	2680	R2011044742	
54.99	023	225,680	461,750	687,430	1,250,000	R	06	B	1	0912214003	5632	R2011080507	
54.99	023	17,210	62,520	79,730	145,000	R	10	B	1	0914309033	8676	R2011128022	
55.10	023	50,620	89,890	140,510	255,000	R	06	D	1	0908304002	4705	R2011074485	
55.14	023	12,220	34,100	46,320	84,000	R	09	B	1	0929214099	7775	R2011108943	
55.15	023	93,150	193,630	286,780	520,000	R	07	B	1	1001302057	5712	R2011086319	
55.16	023	30,750	28,820	59,570	108,000	R	12	B	1	0909413006	10381	R2011156874	

Sales Ratio Detail List
 Illinois Department of Revenue
 Office of Local Government Services

Date: 07/16/2012
 Time: 1:57:17 PM
 Page: 54 of 168

SalRatDtlV2-01

Study year: 2011

022 DU PAGE COUNTY

Sales ratio	Twp no.	Land assessment	Building assessment	Total assessment	Net consideration	Prop. class	Dd. mo.	Curr. prop. use	No. of prcls.	Property Index Number (PIN)	Tab no.	Document no.	Trim ind.
55.25	023	158,400	149,620	308,020	557,500	R	06	B	1	0901100013	5628	R2011080293	
55.29	023	30,750	54,390	85,140	154,000	R	05	B	1	0909413001	4723	R2011076458	
55.35	023	84,560	95,330	179,890	325,000	R	02	B	1	0927201015	2003	R2011037755	
55.44	023	64,890	73,700	138,590	250,000	R	07	B	2	0918205004	5721	R2011086663	
55.62	023	126,830	40,030	166,860	300,000	C	06	H	1	0912110013	4692	R2011073631	
55.88	023	75,000	96,550	171,550	307,000	R	04	B	1	0911322029	3660	R2011063826	
56.02	023	38,020	121,650	159,670	285,000	R	07	B	1	0922301115	6792	R2011094737	
56.30	023	232,150	173,210	405,360	720,000	R	02	B	1	0924200004	1254	R2011028040	
56.30	023	78,720	35,000	113,720	202,000	R	05	B	1	0923402010	4683	R2011073257	
56.30	023	68,740	72,010	140,750	250,000	R	06	B	1	0905109014	4728	R2011076790	
56.33	023	12,300	35,020	47,320	84,000	R	05	B	1	0908420071	4634	R2011069788	
56.36	023	50,820	45,000	95,820	170,000	R	06	B	1	0932101010	4733	R2011077354	
56.41	023	64,850	73,360	138,210	245,000	R	09	B	1	0907102021	7740	R2011105880	
56.45	023	16,800	73,520	90,320	160,000	R	02	B	1	0923119047	1945	R2011031412	
56.62	023	43,160	24,780	67,940	120,000	R	03	B	1	0926111022	2016	R2011039242	
56.74	023	72,180	27,110	99,290	175,000	R	10	B	1	0905417010	9416	R2011132691	
56.81	023	78,440	39,730	118,170	208,000	R	08	B	2	0905410005	6862	R2011099186	
56.98	023	19,510	44,880	64,390	113,000	R	07	B	1	0923115056	5697	R2011085687	
57.00	023	65,830	96,620	162,450	285,000	R	03	B	1	0911204017	2005	R2011037940	
57.04	023	24,700	26,290	50,990	89,400	R	05	B	1	0909202029	4703	R2011074321	
57.05	023	45,690	39,890	85,580	150,000	R	06	B	1	0923306014	4623	R2011068997	
57.16	023	15,350	48,960	64,310	112,500	R	10	B	1	0927320114	9407	R2011131913	
57.17	023	113,790	172,040	285,830	500,000	R	03	B	1	0901222016	2782	R2011054127	
57.21	023	11,220	37,410	48,630	85,000	R	09	B	1	0914303043	8615	R2011119967	
57.46	023	12,100	33,870	45,970	80,000	R	06	B	1	0929215092	4693	R2011073633	
57.53	023	62,750	82,510	145,260	252,500	R	06	B	1	0905116001	5647	R2011081598	
57.82	023	13,790	44,030	57,820	100,000	R	08	B	1	0934213077	6874	R2011099714	
58.10	023	41,950	157,910	199,860	344,000	R	02	B	1	1004105006	2748	R2011051554	
58.19	023	23,280	81,460	104,740	180,000	R	05	B	1	1006108033	3667	R2011064753	
58.26	023	52,270	30,460	82,730	142,000	R	07	B	1	0927201001	6798	R2011095036	
58.40	023	13,180	37,630	50,810	87,000	R	04	B	1	0908420126	3576	R2011057112	
58.89	023	10,940	30,280	41,220	70,000	R	12	B	1	1002307258	10375	R2011156082	
59.26	023	5,880	109,680	115,560	195,000	R	11	B	1	0909228008	9456	R2011137233	

Sales Ratio Detail List
 Illinois Department of Revenue
 Office of Local Government Services

Study year: 2011

022 DU PAGE COUNTY

Sales ratio	Twp no.	Land assessment	Building assessment	Total assessment	Net consideration	Prop. class	Dd. mo.	Curr. prop. use	No. of prcls.	Property Index Number (PIN)	Tab no.	Document no.	Trim ind.
59.34	023	15,420	61,720	77,140	130,000	R	09	B	1	0916311006	9424	R2011133403	
59.46	023	8,160	26,920	35,080	59,000	R	04	B	1	0914303364	2681	R2011044750	
59.57	023	12,900	39,520	52,420	88,000	R	06	B	1	0929217014	4699	R2011074199	
59.68	023	158,100	423,760	581,860	975,000	R	01	B	1	0901305003	1236	R2011024710	
59.81	023	34,490	55,230	89,720	150,000	R	05	B	1	0927113014	3604	R2011059395	
59.82	023	15,350	48,960	64,310	107,500	R	11	B	1	0927320008	10279	R2011146280	
59.85	023	30,820	105,340	136,160	227,500	R	09	B	1	0904405032	7760	R2011107053	
59.97	023	16,800	73,150	89,950	150,000	R	03	B	1	0923119026	2014	R2011039070	
60.09	023	39,220	47,910	87,130	145,000	R	06	B	1	0908224004	5638	R2011080732	
60.25	023	8,480	22,850	31,330	52,000	R	04	B	1	1002307284	3541	R2011054589	
60.49	023	174,550	236,800	411,350	680,000	R	11	B	1	0912410012	9505	R2011143335	
60.89	023	87,690	229,410	317,100	520,740	R	09	K	1	0914212022	7773	R2011108791	
60.90	023	68,160	42,070	110,230	181,000	R	06	B	1	0919201019	5752	R2011089114	
61.29	023	12,100	33,870	45,970	75,000	R	04	B	1	0929215084	3601	R2011058862	
61.32	023	51,380	33,060	84,440	137,700	R	08	B	1	0908217034	6863	R2011099220	
61.76	023	12,220	34,100	46,320	75,000	R	05	B	1	0929214049	4643	R2011070922	
61.78	023	18,370	80,470	98,840	160,000	R	11	B	1	0923119039	9486	R2011140879	
61.81	023	16,690	66,750	83,440	135,000	R	10	B	1	0916311027	8634	R2011123508	
61.89	023	97,040	385,730	482,770	780,000	R	05	B	2	0901104020	3675	R2011065025	
62.01	023	18,370	80,850	99,220	160,000	R	12	B	1	0923119051	10359	R2011155016	
62.06	023	89,440	28,480	117,920	190,000	R	06	B	1	0914203015	5636	R2011080650	
62.11	023	11,360	37,710	49,070	79,000	R	08	B	2	0905123432	8645	R2011124207	
62.16	023	10,400	31,250	41,650	67,000	R	08	B	1	0916408047	7739	R2011105860	
62.59	023	18,310	72,440	90,750	145,000	R	11	B	1	0923113017	10302	R2011148275	
63.31	023	34,670	103,030	137,700	217,500	R	11	B	1	0928405010	10363	R2011155400	
63.71	023	16,910	72,290	89,200	140,000	R	10	B	1	0923108039	9440	R2011135723	
63.96	023	16,570	42,590	59,160	92,500	R	06	B	1	0923115156	5620	R2011079878	
64.34	023	17,100	79,410	96,510	150,000	R	07	B	1	0923121016	5693	R2011085494	
64.74	023	51,360	42,520	93,880	145,000	R	06	B	1	0905306018	6725	R2011089570	
64.84	023	11,220	37,410	48,630	75,000	R	01	B	1	0914303305	1235	R2011024688	
65.11	023	49,440	48,230	97,670	150,000	R	02	B	1	1008104010	1984	R2011035101	
65.17	023	99,270	87,760	187,030	287,000	R	05	B	1	0903400013	3608	R2011059461	
65.40	023	29,990	43,590	73,580	112,500	R	04	B	1	0909205025	3624	R2011060963	

Sales Ratio Detail List
 Illinois Department of Revenue
 Office of Local Government Services

Date: 07/16/2012
 Time: 1:57:17 PM
 Page: 56 of 168

SalRatDtlV2-01

Study year: 2011

022 DU PAGE COUNTY

Sales ratio	Twp no.	Land assessment	Building assessment	Total assessment	Net consideration	Prop. class	Dd. mo.	Curr. prop. use	No. of prcls.	Property Index Number (PIN)	Tab no.	Document no.	Trim ind.
65.46	023	64,290	90,230	154,520	236,066	R	09	B	1	0911410021	7743	R2011105922	
65.61	023	95,180	298,500	393,680	600,000	R	01	B	1	0913408033	667	R2011010303	
66.24	023	9,920	28,500	38,420	58,000	R	11	B	1	0908420125	10321	R2011150177	
66.32	023	146,790	118,480	265,270	400,000	R	03	B	1	0911307017	1999	R2011036857	
66.43	023	72,900	106,450	179,350	270,000	R	02	B	1	0902313001	1962	R2011033840	
66.53	023	13,870	42,680	56,550	85,000	R	05	B	1	0929217005	4603	R2011067750	
66.92	023	50,410	62,760	113,170	169,125	R	01	B	1	0908401009	727	R2011016014	
66.96	023	16,900	72,830	89,730	134,000	R	04	B	1	0923110028	2767	R2011053277	
67.01	023	12,150	48,160	60,310	90,000	R	04	B	1	0927414013	6758	R2011092457	
67.09	023	148,690	203,530	352,220	525,000	R	06	B	1	0902418001	4662	R2011072430	
67.41	023	7,190	19,270	26,460	39,250	R	01	B	1	0921216099	1200	R2011018009	
67.60	023	8,390	33,520	41,910	62,000	R	04	B	1	0914122136	3612	R2011059847	
67.79	023	37,490	59,110	96,600	142,500	R	05	B	1	0909114022	4596	R2011067311	
67.90	023	9,420	31,320	40,740	60,000	R	08	B	1	0905122024	6913	R2011102080	
68.05	023	54,600	96,480	151,080	222,000	R	08	B	1	0928307001	6907	R2011101601	
68.12	023	40,120	48,430	88,550	130,000	R	12	B	1	1005203007	10395	R2011157677	
68.71	023	17,100	80,470	97,570	142,000	R	04	B	1	0923118040	3595	R2011058398	
68.82	023	161,800	168,520	330,320	480,000	R	01	B	1	0902413002	723	R2011015679	
69.03	023	8,100	39,530	47,630	69,000	R	08	B	1	0932219026	7780	R2011109087	
69.30	023	18,040	72,050	90,090	130,000	R	11	B	1	0923109040	9470	R2011139382	
69.50	023	12,310	60,660	72,970	105,000	R	09	B	1	0923109032	8621	R2011121240	
69.53	023	96,420	192,140	288,560	415,000	R	10	B	1	1001203026	8683	R2011128934	
69.66	023	12,920	42,810	55,730	80,000	R	03	B	1	0914303069	2020	R2011039830	
69.90	023	16,910	71,160	88,070	126,000	R	06	B	1	0923110009	4650	R2011071648	
70.24	023	30,750	33,520	64,270	91,500	R	07	B	1	0909427015	5719	R2011086627	
71.22	023	61,930	44,900	106,830	150,000	R	12	B	1	0909318013	10348	R2011153454	
71.43	023	44,670	52,630	97,300	136,210	R	07	B	1	0917300010	6819	R2011095660	
71.47	023	16,900	72,440	89,340	125,000	R	02	B	1	0923110022	1924	R2011029441	
71.60	023	10,840	36,130	46,970	65,600	R	10	B	1	0905123014	8673	R2011127794	
71.66	023	98,750	159,220	257,970	360,000	R	03	B	1	0901402019	2668	R2011043389	
71.75	023	17,100	79,760	96,860	135,000	R	08	B	1	0923119021	6836	R2011096748	
72.06	023	16,900	73,170	90,070	125,000	R	08	B	1	0923110040	6772	R2011093298	
72.42	023	33,020	24,920	57,940	80,000	R	01	B	1	0904212031	731	R2011016574	

Sales Ratio Detail List
 Illinois Department of Revenue
 Office of Local Government Services

Date: 07/16/2012
 Time: 1:57:17 PM
 Page: 57 of 168

SalRatDtlV2-01

Study year: 2011

022 DU PAGE COUNTY

Sales ratio	Twp no.	Land assessment	Building assessment	Total assessment	Net consideration	Prop. class	Dd. mo.	Curr. prop. use	No. of prcls.	Property Index Number (PIN)	Tab no.	Document no.	Trim ind.
72.51	023	54,440	51,420	105,860	146,000	R	09	B	1	0905310034	10407	R2011158163	
72.60	023	18,310	72,440	90,750	125,000	R	01	B	1	0923110017	684	R2011011632	
72.72	023	7,210	39,330	46,540	64,000	R	10	B	1	0932209009	10349	R2011153491	
73.08	023	6,850	22,380	29,230	40,000	R	11	B	1	0935114398	9475	R2011140130	
74.14	023	12,920	35,270	48,190	65,000	R	02	B	1	1002307202	1246	R2011026594	
74.93	023	16,370	71,300	87,670	117,000	R	08	B	1	0923118029	6842	R2011097347	
75.19	023	10,850	29,000	39,850	53,000	R	07	B	1	1002307181	5736	R2011087751	
75.49	023	11,360	37,710	49,070	65,000	R	06	B	2	0905123479	6753	R2011092306	
75.80	023	8,790	29,110	37,900	50,000	R	08	B	1	0905123118	6898	R2011100925	
76.12	023	46,020	35,200	81,220	106,700	R	08	B	1	0905120001	7787	R2011110272	
76.92	023	10,000	40,000	50,000	65,000	R	06	B	1	0914122125	5618	R2011079844	
78.24	023	11,340	37,870	49,210	62,900	R	10	B	1	0905123161	9484	R2011140789	
78.33	023	8,480	22,850	31,330	40,000	R	12	B	1	1002307012	10417	R2011159458	
78.39	023	12,070	48,290	60,360	77,000	R	06	B	1	0929112075	4714	R2011075854	
78.46	023	72,470	33,150	105,620	134,608	R	05	B	1	0916301025	4638	R2011070040	
79.22	023	11,010	36,520	47,530	60,000	R	08	B	2	0905123474	6917	R2011102448	
79.82	023	33,020	33,230	66,250	83,000	R	08	B	1	0904207008	8603	R2011119203	
80.21	023	10,650	35,470	46,120	57,500	R	07	B	1	0905123365	5673	R2011083491	
80.75	023	8,480	22,850	31,330	38,800	R	05	B	1	1002307212	3668	R2011064763	
81.09	023	82,040	120,680	202,720	250,000	R	09	B	1	0901413007	7762	R2011107413	
81.95	023	8,790	29,110	37,900	46,250	R	11	B	1	0905123100	9521	R2011145555	
83.19	023	64,450	52,020	116,470	140,000	R	05	B	1	0908418005	4698	R2011074125	
83.85	023	10,650	35,470	46,120	55,000	R	10	B	1	0905123247	8657	R2011125669	
84.41	023	92,270	59,660	151,930	180,000	R	06	B	1	0905420013	5686	R2011085045	
84.57	023	17,100	80,160	97,260	115,000	R	12	B	1	0923118033	10361	R2011155263	
85.57	023	20,100	65,470	85,570	100,000	R	12	B	1	0904409029	10331	R2011151115	
87.12	023	18,310	73,170	91,480	105,000	R	09	B	1	0923110041	8582	R2011117899	
87.55	023	30,750	39,290	70,040	80,000	R	04	B	1	0909428002	3548	R2011055190	
90.88	023	30,750	46,500	77,250	85,000	R	11	B	1	0909425012	9517	R2011145238	
94.34	023	42,390	51,950	94,340	100,000	R	08	B	1	0904305031	6821	R2011095758	
96.44	023	7,120	18,920	26,040	27,000	R	08	B	1	0921216010	6826	R2011095904	
100.59	023	45,400	35,070	80,470	80,000	R	05	B	1	0935310029	3617	R2011060449	
101.53	023	45,690	0	45,690	45,000	R	09	A	1	0926103002	7813	R2011112360	

SalRatDtIV2-01

Sales Ratio Detail List
Illinois Department of Revenue
Office of Local Government Services

Date: 07/16/2012
Time: 1:57:17 PM
Page: 58 of 168

Study year: 2011

022 DU PAGE COUNTY

Sales ratio	Twp no.	Land assessment	Building assessment	Total assessment	Net consideration	Prop. class	Dd. mo.	Curr. prop. use	No. of prcls.	Property Index Number (PIN)	Tab no.	Document no.	Trim ind.
102.20	023	41,390	19,930	61,320	60,000	R	09	B	1	0926303006	8628	R2011122580	
102.53	023	96,660	82,770	179,430	175,000	R	04	B	1	0911218006	2717	R2011048680	
111.34	023	94,140	56,170	150,310	135,000	R	12	B	2	0905306006	10313	R2011149724	
113.37	023	155,180	173,600	328,780	290,000	R	03	B	1	0911120004	2053	R2011042883	
118.04	023	45,690	48,740	94,430	80,000	R	03	B	1	0923306032	2677	R2011044559	
120.23	023	25,670	52,480	78,150	65,000	R	11	B	2	0910303009	10312	R2011149285	
127.71	023	62,970	64,740	127,710	100,000	R	04	B	1	0906305006	2711	R2011047950	Y
147.60	023	36,900	0	36,900	25,000	R	09	A	1	0916303014	7853	R2011115460	Y

Total records in group: 964

Sales Ratio Detail List
 Illinois Department of Revenue
 Office of Local Government Services

Date: 07/16/2012
 Time: 1:57:17 PM
 Page: 59 of 168

SalRatDtlV2-01

Study year: 2011

022 DU PAGE COUNTY

Sales ratio	Twp no.	Land assessment	Building assessment	Total assessment	Net consideration	Prop. class	Dd. mo.	Curr. prop. use	No. of prcls.	Property Index Number (PIN)	Tab no.	Document no.	Trim ind.
144	LISLE												
10.95	044	70,020	26,990	97,010	885,600	R	08	B	1	0818201006	8498	R2011119968	
21.17	044	215,220	110,800	326,020	1,540,000	C	07	H	2	0807406015	5543	R2011086119	
24.45	044	220,090	0	220,090	900,000	R	11	A	1	0828200018	9347	R2011136839	
24.87	044	7,310	28,750	36,060	145,000	R	04	E	1	0816315001	2650	R2011051994	
26.15	044	5,290	20,860	26,150	100,000	R	08	B	1	0816315003	7597	R2011103452	
26.39	044	196,700	618,600	815,300	3,089,242	R	05	B	2	0827100009	3527	R2011064443	
26.92	044	30,850	36,190	67,040	249,000	R	08	B	1	0807412004	6667	R2011099121	
27.12	044	48,380	80,460	128,840	475,000	R	06	B	1	0816308004	6618	R2011095238	
27.66	044	42,810	37,390	80,200	290,000	R	12	B	1	0833104012	10225	R2011154576	
27.96	044	43,780	61,890	105,670	378,000	R	05	B	1	0812203010	3526	R2011064440	
28.82	044	67,420	52,180	119,600	415,000	R	05	B	1	0819114015	4532	R2011074168	
29.07	044	28,030	38,830	66,860	230,000	R	08	B	1	0810107017	6651	R2011097961	
29.18	044	73,880	60,370	134,250	460,000	C	10	H	1	0818102005	9323	R2011132455	
29.68	044	47,930	61,580	109,510	369,000	R	10	B	1	0829111002	8544	R2011129166	
29.75	044	58,010	107,100	165,110	555,000	R	06	B	1	0819406026	4512	R2011072796	
29.93	044	54,410	69,800	124,210	415,000	R	02	B	1	0807114001	1850	R2011034704	
29.95	044	44,670	63,160	107,830	360,000	R	08	B	1	0814118002	7591	R2011102761	
30.01	044	30,990	50,790	81,780	272,500	R	04	B	1	0810223004	3503	R2011061753	
30.18	044	24,420	144,160	168,580	558,500	R	01	B	1	0804209010	609	R2011016202	
30.21	044	57,890	125,490	183,380	607,000	R	05	B	1	0820208018	3521	R2011063805	
30.27	044	54,610	58,160	112,770	372,500	R	05	B	1	0807110015	4522	R2011073348	
30.30	044	38,730	135,510	174,240	575,000	R	03	B	1	0818213028	2628	R2011049462	
30.31	044	54,530	63,360	117,890	389,000	R	06	B	1	0829402007	4578	R2011077369	
30.33	044	147,800	49,350	197,150	650,000	R	08	B	1	0827100018	7649	R2011109012	
30.40	044	87,820	140,170	227,990	750,000	R	08	B	1	0818308016	6668	R2011099126	
30.41	044	57,880	140,400	198,280	652,000	R	05	B	1	0820416006	4519	R2011073274	
30.41	044	37,210	40,650	77,860	256,000	R	10	B	1	0803307014	8543	R2011129101	
30.56	044	42,440	55,340	97,780	320,000	R	06	B	1	0808403014	4501	R2011071639	
30.88	044	64,140	34,660	98,800	320,000	R	06	B	1	0819115005	6591	R2011092502	
30.90	044	45,480	56,020	101,500	328,500	R	01	B	1	0831309060	1827	R2011030607	
30.92	044	47,170	54,850	102,020	330,000	R	06	B	1	0809400002	4548	R2011074858	
30.99	044	8,930	62,650	71,580	231,000	R	07	B	1	0818406013	5501	R2011081188	

Sales Ratio Detail List
 Illinois Department of Revenue
 Office of Local Government Services

Date: 07/16/2012
 Time: 1:57:17 PM
 Page: 60 of 168

SalRatDtlV2-01

Study year: 2011

022 DU PAGE COUNTY

Sales ratio	Twp no.	Land assessment	Building assessment	Total assessment	Net consideration	Prop. class	Dd. mo.	Curr. prop. use	No. of prcls.	Property Index Number (PIN)	Tab no.	Document no.	Trim ind.
31.03	044	45,480	60,020	105,500	340,000	R	07	B	1	0831308018	6600	R2011093287	
31.17	044	51,080	138,250	189,330	607,500	R	04	B	1	0822110017	10257	R2011158058	
31.22	044	76,120	150,210	226,330	725,000	R	01	B	1	0827200017	588	R2011011577	
31.27	044	343,920	0	343,920	1,100,000	R	03	A	1	0821402002	2625	R2011049304	
31.37	044	42,810	56,020	98,830	315,000	R	06	B	1	0833307021	5500	R2011081185	
31.57	044	16,090	78,620	94,710	300,000	R	09	B	3	0822207370	8490	R2011118812	
31.59	044	59,590	90,450	150,040	475,000	R	08	B	1	0820112013	7658	R2011110743	
31.79	044	54,530	68,640	123,170	387,500	R	05	B	1	0829407050	8475	R2011117652	
31.90	044	52,080	101,030	153,110	480,000	R	08	B	1	0822408082	6611	R2011094227	
31.91	044	202,410	579,340	781,750	2,450,000	R	09	B	1	0827100015	8473	R2011117641	
32.13	044	53,670	111,650	165,320	514,500	R	05	B	1	0820412025	4458	R2011067251	
32.26	044	54,580	71,240	125,820	390,000	R	05	B	1	0821108018	3520	R2011063616	
32.32	044	59,500	73,640	133,140	412,000	R	06	B	1	0820305019	4538	R2011074625	
32.36	044	50,810	102,920	153,730	475,000	R	11	B	1	0803103017	10200	R2011150727	
32.38	044	47,170	55,460	102,630	317,000	R	05	B	1	0816102018	3517	R2011063299	
32.40	044	43,190	57,250	100,440	310,000	R	07	B	1	0831307020	6575	R2011090658	
32.51	044	59,590	83,450	143,040	440,000	R	01	B	1	0820407001	1866	R2011037887	
32.67	044	59,630	80,870	140,500	430,000	R	02	B	1	0820311013	6615	R2011095069	
32.68	044	62,050	91,870	153,920	471,000	R	10	B	1	0820207018	8558	R2011130687	
32.69	044	45,480	48,830	94,310	288,500	R	06	B	1	0831308004	5489	R2011080501	
32.71	044	19,380	59,120	78,500	240,000	R	02	B	1	0808118003	2633	R2011050267	
32.73	044	59,590	79,520	139,110	425,000	R	07	B	1	0820113017	8479	R2011117754	
32.74	044	52,260	74,200	126,460	386,250	R	06	B	1	0832207007	5499	R2011081180	
32.87	044	62,140	108,940	171,080	520,500	R	11	B	1	0806405013	9375	R2011143020	
32.92	044	62,140	112,310	174,450	530,000	R	04	B	1	0806403035	5573	R2011088828	
32.94	044	42,210	71,450	113,660	345,000	R	06	B	1	0818412088	4563	R2011075949	
32.97	044	52,710	70,930	123,640	375,000	R	09	B	1	0817207013	7672	R2011112914	
33.03	044	45,480	43,040	88,520	268,000	R	03	B	1	0831400001	1869	R2011038538	
33.16	044	13,150	70,420	83,570	252,000	R	06	B	3	0822207354	4545	R2011074847	
33.21	044	44,670	58,110	102,780	309,500	R	08	B	1	0814122009	6671	R2011099250	
33.25	044	10,460	56,030	66,490	200,000	R	07	B	1	0817405003	5512	R2011084032	
33.27	044	56,710	146,260	202,970	610,000	R	02	B	1	0822113008	1828	R2011031074	
33.36	044	55,410	88,030	143,440	430,000	R	06	B	1	0807102031	5524	R2011084998	

Sales Ratio Detail List
 Illinois Department of Revenue
 Office of Local Government Services

Date: 07/16/2012
 Time: 1:57:17 PM
 Page: 61 of 168

SalRatDtlV2-01

Study year: 2011

022 DU PAGE COUNTY

Sales ratio	Twp no.	Land assessment	Building assessment	Total assessment	Net consideration	Prop. class	Dd. mo.	Curr. prop. use	No. of prcls.	Property Index Number (PIN)	Tab no.	Document no.	Trim ind.
33.37	044	55,130	84,970	140,100	419,900	R	07	B	1	0820208010	6565	R2011089366	
33.43	044	6,080	50,940	57,020	170,550	R	01	B	1	0831404145	589	R2011011829	
33.44	044	56,850	80,250	137,100	410,000	R	06	B	1	0817308003	4549	R2011074862	
33.45	044	54,580	74,850	129,430	386,888	R	05	B	1	0821307011	4451	R2011066175	
33.54	044	51,870	94,370	146,240	436,000	R	07	B	1	0807206011	6587	R2011092309	
33.56	044	78,860	18,450	97,310	290,000	R	08	B	1	0818414007	6642	R2011097302	
33.57	044	59,590	106,580	166,170	495,000	R	06	B	1	0822408054	4556	R2011075537	
33.69	044	62,050	123,230	185,280	550,000	R	07	B	1	0807416020	5572	R2011088345	
33.76	044	35,340	49,070	84,410	250,000	R	06	B	1	0808306011	4581	R2011077485	
33.76	044	38,010	34,230	72,240	214,000	R	08	B	1	0826411014	6656	R2011098396	
33.83	044	46,800	67,200	114,000	337,000	R	07	B	1	0831405036	5547	R2011086516	
33.92	044	55,990	60,370	116,360	343,000	R	09	B	1	0817214023	8456	R2011115851	
33.96	044	13,280	85,210	98,490	290,000	R	04	B	1	0807410051	3473	R2011058299	
34.00	044	101,000	70,170	171,170	503,500	R	04	B	1	0818107002	2642	R2011050777	
34.00	044	59,700	112,000	171,700	505,000	R	06	B	1	0820412015	6614	R2011095061	
34.02	044	62,380	92,400	154,780	455,000	R	06	B	1	0831107017	5522	R2011084977	
34.05	044	109,300	389,490	498,790	1,465,000	R	08	B	1	0819312001	6605	R2011093610	
34.06	044	42,810	53,410	96,220	282,500	R	05	B	1	0833307015	3536	R2011065554	
34.07	044	59,560	94,600	154,160	452,500	R	12	B	1	0820407011	10251	R2011157788	
34.08	044	57,340	70,470	127,810	375,000	R	03	B	1	0821221007	2592	R2011045360	
34.11	044	53,880	85,960	139,840	410,000	R	01	B	1	0803106001	1138	R2011018408	
34.12	044	79,360	142,440	221,800	650,000	R	05	B	1	0828106004	4490	R2011070402	
34.14	044	64,140	58,760	122,900	360,000	R	03	B	1	0819302024	2621	R2011048687	
34.29	044	59,590	69,860	129,450	377,500	R	01	B	1	0820102006	1165	R2011023544	
34.32	044	42,220	41,860	84,080	245,000	R	07	B	1	0835206004	6588	R2011092459	
34.33	044	59,510	95,990	155,500	453,000	R	06	B	1	0831104006	5509	R2011083089	
34.34	044	59,670	112,020	171,690	500,000	R	08	B	1	0820412008	6604	R2011093519	
34.35	044	44,670	60,100	104,770	305,000	R	03	B	1	0814120018	1842	R2011032889	
34.40	044	58,690	75,290	133,980	389,500	R	08	B	1	0807312002	6699	R2011101636	
34.42	044	8,620	64,340	72,960	212,000	R	04	B	1	0822408041	3438	R2011055165	
34.46	044	57,990	91,910	149,900	435,000	R	05	B	1	0819406044	4560	R2011075809	
34.49	044	42,810	53,760	96,570	280,000	R	01	B	1	0833115045	594	R2011013009	
34.53	044	59,790	125,800	185,590	537,500	R	08	B	1	0820316002	6636	R2011096673	

Sales Ratio Detail List
 Illinois Department of Revenue
 Office of Local Government Services

Study year: 2011

022 DU PAGE COUNTY

Sales ratio	Twp no.	Land assessment	Building assessment	Total assessment	Net consideration	Prop. class	Dd. mo.	Curr. prop. use	No. of prcls.	Property Index Number (PIN)	Tab no.	Document no.	Trim ind.
34.63	044	46,810	40,800	87,610	253,000	R	05	B	1	0831301012	4452	R2011066177	
34.64	044	56,840	50,530	107,370	310,000	R	07	B	1	0830113014	7594	R2011103250	
34.66	044	52,260	76,840	129,100	372,500	R	06	B	1	0832209007	5458	R2011077776	
34.73	044	49,300	56,640	105,940	305,000	R	04	B	1	0814312020	3464	R2011057519	
34.77	044	65,750	82,880	148,630	427,500	R	02	B	1	0826200037	1163	R2011022964	
34.80	044	47,150	40,890	88,040	253,000	R	06	B	1	0809306031	5470	R2011079233	
34.80	044	57,990	126,800	184,790	530,940	R	10	B	1	0820410044	8552	R2011130255	
34.83	044	43,150	84,140	127,290	365,450	R	09	B	1	0802305004	8496	R2011119475	
34.86	044	64,140	44,970	109,110	313,000	R	05	B	1	0819108005	3530	R2011064707	
34.87	044	49,210	73,520	122,730	352,000	R	06	B	1	0821302007	6594	R2011092756	
34.88	044	4,830	26,560	31,390	90,000	R	02	B	1	0815105367	1166	R2011023571	
34.92	044	55,320	40,460	95,780	274,250	R	03	B	1	0819316010	2620	R2011048445	
34.92	044	56,840	49,660	106,500	305,000	R	09	B	1	0830405010	7665	R2011111734	
34.97	044	47,550	87,800	135,350	387,000	R	06	B	1	0802305024	4576	R2011077262	
35.08	044	44,670	65,480	110,150	314,000	R	06	B	1	0814310003	5460	R2011078063	
35.09	044	49,610	106,530	156,140	445,000	R	09	B	1	0816401034	8505	R2011121303	
35.11	044	62,060	108,240	170,300	485,000	R	07	B	1	0808314005	5566	R2011088187	
35.18	044	64,140	44,050	108,190	307,500	R	06	B	1	0819108001	4473	R2011068504	
35.22	044	71,420	78,260	149,680	425,000	R	05	B	1	0809406017	5545	R2011086169	
35.23	044	59,630	88,700	148,330	421,000	R	04	B	1	0820300043	2632	R2011050195	
35.24	044	54,610	63,430	118,040	335,000	R	06	B	1	0807207006	5502	R2011081594	
35.25	044	61,600	88,220	149,820	425,000	R	03	B	1	0807307022	1871	R2011038654	
35.25	044	42,810	80,570	123,380	350,000	R	08	B	1	0833103004	7650	R2011109709	
35.25	044	10,640	33,770	44,410	126,000	R	10	B	1	0825420033	8525	R2011126293	
35.27	044	25,050	94,860	119,910	340,000	R	07	B	1	0809113001	6596	R2011092941	
35.31	044	62,050	81,660	143,710	407,000	R	06	B	1	0820200010	4550	R2011074864	
35.31	044	70,130	159,390	229,520	650,000	R	10	B	1	0808206101	9318	R2011131992	
35.33	044	65,030	28,070	93,100	263,500	R	02	B	1	0819219008	1836	R2011032195	
35.36	044	51,810	83,450	135,260	382,500	R	06	B	1	0832311006	4516	R2011073194	
35.41	044	52,260	57,680	109,940	310,500	R	08	B	1	0832203008	6628	R2011095831	
35.42	044	59,510	89,250	148,760	420,000	R	07	B	1	0831102025	5579	R2011089125	
35.43	044	43,980	49,560	93,540	264,000	R	05	B	1	0823107044	10260	R2011158414	
35.46	044	20,500	78,780	99,280	280,000	R	04	B	1	0829312022	2631	R2011049919	

Sales Ratio Detail List
 Illinois Department of Revenue
 Office of Local Government Services

Study year: 2011

022 DU PAGE COUNTY

Sales ratio	Twp no.	Land assessment	Building assessment	Total assessment	Net consideration	Prop. class	Dd. mo.	Curr. prop. use	No. of prcls.	Property Index Number (PIN)	Tab no.	Document no.	Trim ind.
35.47	044	68,350	76,380	144,730	408,000	R	06	B	1	0809406047	5491	R2011080515	
35.48	044	46,400	97,290	143,690	405,000	R	02	B	1	0832113017	1865	R2011037869	
35.52	044	49,040	64,610	113,650	320,000	R	12	B	1	0813110002	10239	R2011155855	
35.56	044	44,670	39,970	84,640	238,000	R	06	B	1	0810406005	4558	R2011075803	
35.56	044	63,650	102,760	166,410	468,000	R	09	B	1	0822408075	7696	R2011115622	
35.68	044	3,100	31,150	34,250	96,000	R	02	B	1	0811413099	1188	R2011027870	
35.74	044	131,980	95,140	227,120	635,500	C	07	H	1	0807413034	6583	R2011091784	
35.79	044	84,610	51,380	135,990	380,000	R	02	B	1	0809405009	1176	R2011025158	
35.82	044	21,900	67,650	89,550	250,000	R	02	B	1	0815404054	1194	R2011028848	
35.82	044	57,550	135,890	193,440	540,000	R	04	B	1	0808410022	3481	R2011059575	
35.82	044	62,050	102,730	164,780	460,000	R	06	B	1	0818206034	4511	R2011072793	
35.86	044	23,820	99,900	123,720	345,000	R	05	B	1	0809318053	3519	R2011063614	
35.90	044	8,620	56,900	65,520	182,500	R	04	B	1	0822305070	2652	R2011052131	
35.91	044	12,740	83,150	95,890	267,000	R	03	B	1	0822202010	1860	R2011036451	
35.92	044	58,690	85,690	144,380	402,000	R	09	B	1	0807307023	7636	R2011107774	
35.93	044	4,790	34,730	39,520	110,000	R	06	B	1	0801414036	4553	R2011075281	
35.93	044	89,430	202,360	291,790	812,000	R	06	B	1	0818333011	5539	R2011086004	
35.94	044	39,630	49,130	88,760	247,000	R	01	B	1	0821106043	1141	R2011018731	
36.02	044	96,540	76,370	172,910	480,000	R	06	B	1	0818310001	4562	R2011075840	
36.04	044	59,510	117,990	177,500	492,500	R	06	B	1	0830314014	5570	R2011088290	
36.07	044	61,600	64,640	126,240	350,000	R	08	B	1	0807303006	8548	R2011129897	
36.07	044	56,840	67,970	124,810	346,000	R	12	B	1	0830414012	10212	R2011152044	
36.11	044	42,810	76,350	119,160	330,000	R	09	B	1	0833115100	7646	R2011108998	
36.11	044	45,480	52,020	97,500	270,000	R	10	B	1	0831309001	8523	R2011126154	
36.12	044	54,610	63,510	118,120	327,000	R	08	B	1	0806302003	6638	R2011096809	
36.12	044	25,850	89,730	115,580	320,000	R	08	B	1	0822416047	7599	R2011103812	
36.14	044	46,340	75,090	121,430	336,000	R	05	B	1	0810404036	4518	R2011073268	
36.14	044	58,690	80,430	139,120	385,000	R	08	B	1	0807303010	8481	R2011118051	
36.16	044	58,690	83,060	141,750	392,000	R	06	B	1	0807104007	6675	R2011099333	
36.18	044	10,980	45,460	56,440	156,000	R	04	B	1	0808111003	3452	R2011055838	
36.20	044	52,260	78,050	130,310	360,000	R	08	B	1	0832210024	8459	R2011115862	
36.21	044	73,040	151,460	224,500	620,000	C	05	H	2	0818427004	4486	R2011070367	
36.24	044	73,160	54,580	127,740	352,500	R	04	B	1	0818333006	2634	R2011050273	

Sales Ratio Detail List
 Illinois Department of Revenue
 Office of Local Government Services

Date: 07/16/2012
 Time: 1:57:17 PM
 Page: 64 of 168

SalRatDtlV2-01

Study year: 2011

022 DU PAGE COUNTY

Sales ratio	Twp no.	Land assessment	Building assessment	Total assessment	Net consideration	Prop. class	Dd. mo.	Curr. prop. use	No. of prcls.	Property Index Number (PIN)	Tab no.	Document no.	Trim ind.
36.24	044	52,330	99,880	152,210	420,000	R	05	B	1	0833206007	3511	R2011062795	
36.28	044	37,350	47,910	85,260	235,000	R	06	B	1	0817101025	4531	R2011073889	
36.30	044	89,430	328,040	417,470	1,150,000	R	06	B	1	0819103015	4565	R2011076213	
36.31	044	40,870	70,610	111,480	307,000	R	08	B	1	0821122009	7671	R2011112390	
36.34	044	56,840	72,170	129,010	355,000	R	04	B	1	0830206013	2641	R2011050775	
36.37	044	59,670	102,160	161,830	445,000	R	06	B	1	0820412021	4499	R2011071305	
36.38	044	47,550	85,240	132,790	365,000	R	03	B	1	0802305051	1872	R2011038656	
36.39	044	64,140	37,740	101,880	280,000	R	01	B	1	0819116011	1190	R2011028122	
36.40	044	38,030	35,290	73,320	201,450	R	09	B	1	0835102006	8460	R2011116248	
36.41	044	59,510	100,700	160,210	440,000	R	01	B	1	0831106010	1174	R2011024790	
36.45	044	19,310	119,730	139,040	381,500	R	03	B	1	0832120012	1841	R2011032885	
36.55	044	54,610	66,020	120,630	330,000	R	07	B	1	0807209001	5546	R2011086513	
36.57	044	56,840	58,340	115,180	315,000	R	09	B	1	0831210008	7678	R2011113963	
36.58	044	49,300	78,690	127,990	349,900	R	08	B	1	0814322018	6677	R2011099687	
36.60	044	43,980	35,990	79,970	218,500	R	09	B	1	0835401035	7666	R2011111736	
36.63	044	45,480	49,750	95,230	260,000	R	11	B	1	0831310012	9393	R2011145592	
36.64	044	47,150	57,650	104,800	286,000	R	09	B	1	0809307022	7616	R2011106354	
36.67	044	41,770	164,520	206,290	562,500	R	05	B	1	0801411024	3492	R2011060837	
36.69	044	64,140	45,940	110,080	300,000	R	04	B	1	0819117028	2662	R2011053395	
36.72	044	59,510	96,550	156,060	425,000	R	07	B	1	0831102008	5530	R2011085102	
36.74	044	28,820	63,570	92,390	251,500	R	07	B	1	0821212003	6579	R2011091091	
36.75	044	89,430	222,970	312,400	850,000	R	03	B	1	0819304008	1873	R2011038658	
36.82	044	56,840	68,340	125,180	340,000	R	03	B	1	0830412005	2597	R2011045929	
36.83	044	56,840	57,320	114,160	310,000	R	06	B	1	0830204001	5472	R2011079404	
36.84	044	40,990	52,940	93,930	255,000	R	06	B	1	0824301006	4470	R2011068245	
36.90	044	40,650	73,750	114,400	310,000	R	10	B	1	0835405017	8555	R2011130482	
36.91	044	47,170	54,320	101,490	275,000	R	06	B	1	0809308009	5527	R2011085047	
36.92	044	42,220	34,940	77,160	209,000	R	05	B	1	0826417001	3480	R2011059135	
36.92	044	45,480	45,170	90,650	245,500	R	11	B	1	0831303004	10185	R2011147425	
36.93	044	49,300	72,560	121,860	330,000	R	05	B	1	0814312027	5550	R2011086610	
36.94	044	11,130	57,200	68,330	185,000	R	02	B	1	0829309035	1151	R2011021350	
36.96	044	65,230	95,560	160,790	435,000	R	07	B	1	0809401029	5562	R2011087759	
36.96	044	54,530	63,190	117,720	318,500	R	07	B	1	0814309021	6576	R2011090993	

Sales Ratio Detail List
 Illinois Department of Revenue
 Office of Local Government Services

Study year: 2011

022 DU PAGE COUNTY

Sales ratio	Twp no.	Land assessment	Building assessment	Total assessment	Net consideration	Prop. class	Dd. mo.	Curr. prop. use	No. of prcls.	Property Index Number (PIN)	Tab no.	Document no.	Trim ind.
36.96	044	55,810	69,860	125,670	340,000	R	08	B	1	0817210009	6670	R2011099222	
36.97	044	73,160	50,680	123,840	335,000	R	06	B	1	0819212005	5483	R2011080402	
36.98	044	19,310	137,850	157,160	425,000	R	07	B	1	0832116014	6620	R2011095381	
37.03	044	30,850	257,980	288,830	780,000	R	06	B	1	0807412013	5551	R2011086623	
37.04	044	54,600	53,190	107,790	291,000	R	08	B	1	0820204022	6685	R2011100428	
37.08	044	40,650	52,960	93,610	252,450	R	05	B	1	0835404003	3479	R2011059037	
37.09	044	54,530	67,860	122,390	330,000	R	11	B	1	0814311003	10182	R2011147295	
37.10	044	44,870	59,010	103,880	280,000	R	11	B	1	0821107032	9355	R2011137450	
37.11	044	38,010	33,620	71,630	193,000	R	06	B	1	0826401005	4574	R2011076793	
37.12	044	49,610	90,130	139,740	376,500	R	03	B	1	0816406001	1920	R2011043062	
37.14	044	56,840	60,880	117,720	317,000	R	06	B	1	0830411018	7618	R2011106434	
37.14	044	4,390	27,460	31,850	85,750	R	08	B	1	0801414052	7641	R2011108381	
37.15	044	62,050	89,510	151,560	408,000	R	07	B	1	0809409044	5553	R2011086711	
37.17	044	52,120	147,680	199,800	537,500	R	11	B	1	0809316010	9383	R2011143298	
37.18	044	39,630	53,320	92,950	250,000	R	11	B	1	0821106034	9349	R2011136948	
37.20	044	64,140	41,870	106,010	285,000	R	04	B	1	0819114024	3486	R2011060466	
37.23	044	28,810	71,700	100,510	270,000	R	04	B	1	0812110029	3482	R2011059845	
37.25	044	19,310	148,300	167,610	450,000	R	01	B	1	0832115056	1172	R2011024780	
37.25	044	38,720	84,210	122,930	330,000	R	03	B	1	0828419013	2640	R2011050757	
37.28	044	62,180	132,130	194,310	521,250	R	05	B	1	0806406009	4487	R2011070371	
37.28	044	59,310	95,420	154,730	415,000	R	08	B	1	0817313019	6647	R2011097433	
37.29	044	45,330	60,950	106,280	285,000	R	04	B	1	0836212005	2624	R2011049302	
37.30	044	89,430	236,930	326,360	875,000	R	08	B	1	0818331007	6616	R2011095071	
37.31	044	25,050	100,310	125,360	336,000	R	03	B	1	0809319008	1905	R2011042037	
37.33	044	62,050	89,680	151,730	406,500	R	07	B	1	0809408001	5565	R2011087888	
37.34	044	42,520	51,200	93,720	251,000	R	11	B	1	0813306004	9390	R2011145175	
37.34	044	64,420	97,280	161,700	433,000	R	12	B	1	0809305048	10273	R2011159646	
37.37	044	62,120	83,620	145,740	390,000	R	03	B	1	0808305004	3477	R2011058726	
37.39	044	47,150	58,860	106,010	283,500	R	11	B	1	0822406014	9344	R2011136490	
37.42	044	52,260	71,240	123,500	330,000	R	05	B	1	0832203002	4475	R2011068876	
37.43	044	21,140	72,430	93,570	250,000	R	09	B	1	0818221081	8508	R2011122518	
37.44	044	36,470	159,150	195,620	522,500	R	03	B	1	0808202041	1843	R2011032891	
37.45	044	51,810	111,080	162,890	435,000	R	06	B	1	0833212005	5523	R2011084979	

Sales Ratio Detail List
 Illinois Department of Revenue
 Office of Local Government Services

Study year: 2011

022 DU PAGE COUNTY

Sales ratio	Twp no.	Land assessment	Building assessment	Total assessment	Net consideration	Prop. class	Dd. mo.	Curr. prop. use	No. of prcls.	Property Index Number (PIN)	Tab no.	Document no.	Trim ind.
37.47	044	56,880	75,400	132,280	353,000	R	07	B	1	0833317004	5571	R2011088343	
37.51	044	39,700	42,820	82,520	220,000	R	02	B	1	0836107010	1845	R2011032960	
37.51	044	59,510	83,890	143,400	382,250	R	06	B	1	0831113027	4579	R2011077371	
37.52	044	21,900	71,900	93,800	250,000	R	03	B	1	0815404063	1910	R2011042399	
37.52	044	73,160	50,660	123,820	330,000	R	05	B	1	0818416022	3498	R2011061581	
37.55	044	59,510	94,430	153,940	410,000	R	06	B	1	0831106006	5494	R2011080627	
37.56	044	3,100	26,950	30,050	80,000	R	12	B	1	0808113030	10248	R2011157690	
37.57	044	6,140	48,530	54,670	145,500	R	07	B	1	0824325104	6574	R2011090642	
37.58	044	51,010	52,330	103,340	275,000	R	02	B	1	0830110007	1825	R2011030161	
37.58	044	49,610	107,680	157,290	418,500	R	06	B	1	0815308001	4561	R2011075816	
37.59	044	42,220	35,220	77,440	206,000	R	05	B	1	0825310007	4471	R2011068278	
37.61	044	5,400	41,610	47,010	125,000	R	07	B	1	0817315029	5554	R2011087196	
37.62	044	13,670	54,800	68,470	182,000	R	06	B	1	0828411040	4526	R2011073498	
37.66	044	33,220	47,380	80,600	214,000	R	06	B	1	0824314014	5485	R2011080447	
37.66	044	59,700	126,740	186,440	495,000	R	09	B	1	0821309051	7689	R2011115437	
37.67	044	3,940	41,640	45,580	121,000	R	05	B	1	0824423011	4481	R2011069413	
37.70	044	46,060	57,620	103,680	275,000	R	09	B	1	0818102013	7648	R2011109007	
37.71	044	42,180	53,980	96,160	255,000	R	08	B	1	0823106073	6673	R2011099321	
37.72	044	35,400	92,850	128,250	340,000	R	06	B	1	0815408033	5467	R2011079144	
37.76	044	42,520	66,970	109,490	290,000	R	06	B	1	0813301014	5525	R2011085002	
37.76	044	10,640	35,800	46,440	123,000	R	12	B	1	0825420061	10215	R2011152614	
37.77	044	51,400	65,690	117,090	310,000	R	08	B	1	0818206064	7609	R2011104974	
37.80	044	33,470	55,730	89,200	236,000	R	07	B	1	0824317036	6569	R2011090117	
37.81	044	89,430	201,320	290,750	769,000	R	12	B	1	0819201014	10227	R2011155102	
37.83	044	41,770	77,380	119,150	315,000	R	05	B	1	0810404002	4517	R2011073266	
37.86	044	62,110	85,530	147,640	390,000	R	08	B	1	0820107026	6662	R2011098690	
37.93	044	62,050	83,030	145,080	382,500	R	04	B	1	0817203005	3434	R2011054653	
37.93	044	20,320	82,100	102,420	270,000	R	12	B	1	0811118006	10237	R2011155710	
37.95	044	39,700	45,690	85,390	225,000	R	09	B	1	0836114017	7654	R2011110471	
37.99	044	114,150	261,930	376,080	990,000	R	04	B	1	0818319012	3441	R2011055186	
38.01	044	56,840	62,900	119,740	315,000	R	11	B	1	0831213024	9386	R2011143979	
38.08	044	21,900	82,830	104,730	275,000	R	04	B	1	0815404140	2644	R2011050948	
38.09	044	87,820	265,420	353,240	927,500	R	09	B	1	0818103011	7686	R2011115101	

Sales Ratio Detail List
 Illinois Department of Revenue
 Office of Local Government Services

Study year: 2011

022 DU PAGE COUNTY

Sales ratio	Twp no.	Land assessment	Building assessment	Total assessment	Net consideration	Prop. class	Dd. mo.	Curr. prop. use	No. of prcls.	Property Index Number (PIN)	Tab no.	Document no.	Trim ind.
38.16	044	62,050	102,020	164,070	430,000	R	05	B	1	0807415017	3489	R2011060472	
38.16	044	73,730	132,320	206,050	540,000	R	07	B	1	0822203030	6646	R2011097392	
38.17	044	13,600	75,710	89,310	234,000	R	09	B	2	0822207349	8542	R2011128939	
38.18	044	61,600	75,840	137,440	360,000	R	07	B	1	0807307009	5533	R2011085696	
38.18	044	52,260	69,520	121,780	319,000	R	07	B	1	0832206011	5548	R2011086521	
38.19	044	5,450	41,520	46,970	123,000	R	02	B	1	0815108241	1815	R2011029158	
38.20	044	168,220	49,500	217,720	570,000	R	05	B	2	0819202021	3472	R2011058285	
38.21	044	59,590	89,620	149,210	390,500	R	03	B	1	0820105008	2611	R2011047737	
38.22	044	64,420	99,910	164,330	430,000	R	03	B	1	0809315019	1917	R2011042764	
38.22	044	44,670	44,960	89,630	234,500	R	04	B	1	0814107007	2649	R2011051979	
38.23	044	64,860	156,890	221,750	580,000	R	06	B	1	0807214017	4540	R2011074629	
38.25	044	42,520	53,060	95,580	249,900	R	10	B	1	0813304005	9313	R2011131840	
38.28	044	43,040	62,230	105,270	275,000	R	02	B	1	0821122015	1146	R2011020430	
38.29	044	77,600	37,280	114,880	300,000	R	05	B	1	0819203002	7638	R2011107890	
38.29	044	11,400	47,180	58,580	153,000	R	10	B	1	0831215006	9342	R2011136366	
38.30	044	47,150	66,610	113,760	297,000	R	10	B	1	0822305027	8520	R2011124552	
38.33	044	57,070	95,100	152,170	397,000	R	06	B	1	0833321010	4547	R2011074854	
38.34	044	37,260	45,470	82,730	215,800	R	06	B	1	0824405020	6621	R2011095386	
38.34	044	4,210	51,390	55,600	145,000	R	12	B	1	0816415002	10189	R2011148241	
38.36	044	44,670	70,220	114,890	299,500	R	05	B	1	0814116010	4484	R2011069840	
38.36	044	168,740	74,070	242,810	633,000	R	11	B	1	0828102027	9388	R2011143991	
38.40	044	51,400	62,840	114,240	297,500	R	12	B	1	0818206060	10268	R2011159575	
38.42	044	38,970	43,640	82,610	215,000	R	03	B	1	0813418007	1899	R2011041405	
38.44	044	55,320	109,990	165,310	430,000	R	10	B	1	0823312040	9312	R2011131724	
38.48	044	38,530	61,530	100,060	260,000	R	01	B	1	0835407001	599	R2011013653	
38.51	044	43,980	49,990	93,970	244,000	R	04	B	1	0823103008	2626	R2011049393	
38.51	044	37,260	41,490	78,750	204,500	R	08	B	1	0824302021	6639	R2011096812	
38.54	044	71,510	94,220	165,730	430,000	R	04	B	1	0809410023	2661	R2011053360	
38.56	044	58,240	48,180	106,420	276,000	R	05	B	1	0819316016	4460	R2011067333	
38.62	044	65,050	97,080	162,130	419,800	R	03	B	1	0809408016	1898	R2011041260	
38.65	044	59,510	90,080	149,590	387,000	R	01	B	1	0831106003	606	R2011015490	
38.66	044	56,840	63,000	119,840	310,000	R	04	B	1	0831213029	2645	R2011050954	
38.69	044	59,510	91,400	150,910	390,000	R	03	B	1	0831113019	1895	R2011041235	

Sales Ratio Detail List
 Illinois Department of Revenue
 Office of Local Government Services

Study year: 2011

022 DU PAGE COUNTY

Sales ratio	Twp no.	Land assessment	Building assessment	Total assessment	Net consideration	Prop. class	Dd. mo.	Curr. prop. use	No. of prcls.	Property Index Number (PIN)	Tab no.	Document no.	Trim ind.
38.69	044	42,810	100,330	143,140	370,000	R	06	B	1	0833103010	5488	R2011080488	
38.71	044	42,810	38,490	81,300	210,000	R	06	B	1	0833114001	5482	R2011080395	
38.72	044	10,980	46,330	57,310	148,000	R	12	B	1	0808111012	10219	R2011154217	
38.76	044	42,810	96,740	139,550	360,000	R	10	B	1	0828407013	9320	R2011132296	
38.77	044	42,810	51,590	94,400	243,500	R	01	B	1	0833115006	10263	R2011158426	
38.78	044	28,130	85,780	113,910	293,750	R	01	B	1	0812412058	564	R2011006998	
38.79	044	44,670	51,130	95,800	247,000	R	01	B	1	0811312006	570	R2011007052	
38.81	044	87,610	239,330	326,940	842,500	R	10	B	1	0818107015	8557	R2011130685	
38.83	044	56,840	65,460	122,300	315,000	R	08	B	1	0830405014	6661	R2011098687	
38.83	044	10,070	53,220	63,290	163,000	R	09	B	1	0816311042	7652	R2011110270	
38.85	044	68,370	59,630	128,000	329,500	R	08	B	1	0819319006	7606	R2011104596	
38.86	044	42,810	80,560	123,370	317,500	R	08	B	1	0828405021	7603	R2011103968	
38.90	044	40,400	35,640	76,040	195,500	R	04	B	1	0836203003	3476	R2011058599	
38.90	044	38,720	68,250	106,970	275,000	R	07	B	1	0828418037	6566	R2011089411	
38.90	044	43,170	62,820	105,990	272,500	R	08	B	1	0804306081	6703	R2011102055	
38.97	044	47,170	61,960	109,130	280,000	R	09	B	1	0816108008	8485	R2011118631	
38.99	044	49,300	71,580	120,880	310,000	R	05	B	1	0814321015	5564	R2011087767	
38.99	044	42,520	45,200	87,720	225,000	R	08	B	1	0814405030	6706	R2011102464	
39.00	044	89,430	179,660	269,090	690,000	R	04	B	1	0819214002	2665	R2011053647	
39.02	044	51,820	73,060	124,880	320,000	R	11	B	1	0832302026	9372	R2011142416	
39.03	044	54,600	85,520	140,120	359,000	R	04	B	1	0820204034	2602	R2011046708	
39.06	044	67,590	130,620	198,210	507,500	R	07	B	1	0828414018	6592	R2011092511	
39.10	044	64,460	111,490	175,950	450,000	R	10	B	1	0818417018	8524	R2011126253	
39.11	044	61,630	169,140	230,770	590,000	R	04	B	1	0811113010	2614	R2011048092	
39.11	044	88,060	199,770	287,830	736,000	R	11	B	1	0819310002	9367	R2011140246	
39.12	044	39,700	47,540	87,240	223,000	R	03	B	1	0836114011	1913	R2011042425	
39.12	044	54,560	35,410	89,970	230,000	R	06	B	1	0813108004	4546	R2011074852	
39.15	044	41,770	165,700	207,470	530,000	R	02	B	1	0801411008	1838	R2011032222	
39.18	044	44,670	75,600	120,270	307,000	R	01	B	1	0811402026	604	R2011015301	
39.18	044	13,190	61,250	74,440	190,000	R	01	B	1	0808109021	1142	R2011018736	
39.19	044	56,540	112,940	169,480	432,500	R	08	B	1	0820407015	7596	R2011103445	
39.20	044	183,080	75,260	258,340	659,000	C	07	B	3	0809209003	7624	R2011106650	
39.20	044	54,000	94,970	148,970	380,000	R	10	B	1	0831403039	9336	R2011135777	

Sales Ratio Detail List
 Illinois Department of Revenue
 Office of Local Government Services

Study year: 2011

022 DU PAGE COUNTY

Sales ratio	Twp no.	Land assessment	Building assessment	Total assessment	Net consideration	Prop. class	Dd. mo.	Curr. prop. use	No. of prcls.	Property Index Number (PIN)	Tab no.	Document no.	Trim ind.
39.21	044	12,900	76,490	89,390	228,000	R	03	B	1	0822305086	2595	R2011045632	
39.23	044	58,060	149,850	207,910	530,000	R	12	B	1	0809305054	10195	R2011150181	
39.26	044	14,540	74,980	89,520	228,000	R	12	B	1	0807410040	10221	R2011154427	
39.27	044	114,270	205,750	320,020	815,000	R	04	B	1	0819220017	2612	R2011047930	
39.28	044	51,820	84,470	136,290	347,000	R	02	B	1	0832307001	1821	R2011029749	
39.32	044	6,080	50,940	57,020	145,000	R	05	B	1	0831404141	4480	R2011069386	
39.35	044	42,520	51,910	94,430	240,000	R	05	B	1	0813301022	3465	R2011057642	
39.40	044	42,810	95,080	137,890	350,000	R	03	B	1	0833104006	1883	R2011040279	
39.45	044	42,610	35,890	78,500	199,000	R	10	B	1	0836205022	9321	R2011132347	
39.47	044	51,360	72,580	123,940	314,000	R	01	B	1	0814416005	595	R2011013049	
39.48	044	62,050	85,990	148,040	375,000	R	04	B	1	0817215002	3522	R2011063829	
39.53	044	40,990	44,010	85,000	215,000	R	07	B	1	0824105018	6603	R2011093472	
39.56	044	54,590	73,990	128,580	325,000	R	07	B	1	0829401028	5531	R2011085112	
39.56	044	63,520	124,380	187,900	475,000	R	10	B	1	0831107010	8539	R2011128415	
39.59	044	6,050	40,070	46,120	116,500	R	06	B	1	0816110019	9384	R2011143385	
39.62	044	19,090	94,210	113,300	286,000	R	05	B	1	0810221072	4469	R2011068023	
39.64	044	42,520	51,020	93,540	236,000	R	09	B	1	0813301015	7647	R2011109004	
39.65	044	19,310	149,190	168,500	425,000	R	01	B	1	0832115048	592	R2011012395	
39.67	044	43,470	38,250	81,720	206,000	R	09	B	1	0803312006	8497	R2011119927	
39.69	044	44,670	40,660	85,330	215,000	R	08	B	1	0811305003	7626	R2011106653	
39.72	044	42,810	74,360	117,170	295,000	R	05	B	1	0828404006	3533	R2011065380	
39.78	044	62,180	120,000	182,180	458,000	R	08	B	1	0807106014	6698	R2011101631	
39.78	044	51,110	102,050	153,160	385,000	R	09	B	1	0831403036	7695	R2011115537	
39.79	044	18,170	42,310	60,480	152,000	R	01	B	1	0824307015	601	R2011014277	
39.83	044	6,050	38,960	45,010	113,000	R	08	B	1	0816110042	7653	R2011110469	
39.84	044	5,900	49,080	54,980	138,000	R	01	B	1	0824325075	1134	R2011017999	
39.88	044	59,510	107,970	167,480	420,000	R	08	B	1	0831113015	7644	R2011108975	
39.93	044	21,900	69,150	91,050	228,000	R	08	B	1	0815404074	6631	R2011096408	
39.95	044	59,790	106,410	166,200	416,000	R	01	B	1	0829107006	591	R2011012391	
39.97	044	56,840	43,090	99,930	250,000	R	06	B	1	0830406001	4472	R2011068500	
39.97	044	42,610	52,510	95,120	238,000	R	06	B	1	0825106024	4539	R2011074627	
39.97	044	61,600	65,320	126,920	317,500	R	10	B	1	0807307010	9316	R2011131985	
39.99	044	89,430	20,550	109,980	275,000	R	08	B	1	0819115026	8483	R2011118418	

Sales Ratio Detail List
 Illinois Department of Revenue
 Office of Local Government Services

Study year: 2011

022 DU PAGE COUNTY

Sales ratio	Twp no.	Land assessment	Building assessment	Total assessment	Net consideration	Prop. class	Dd. mo.	Curr. prop. use	No. of prcls.	Property Index Number (PIN)	Tab no.	Document no.	Trim ind.
39.99	044	43,980	49,990	93,970	235,000	R	12	B	1	0814317015	10211	R2011151705	
40.00	044	42,810	42,180	84,990	212,500	R	06	B	1	0833310006	5508	R2011082951	
40.05	044	31,110	25,760	56,870	142,000	R	12	B	1	0810104032	10199	R2011150602	
40.07	044	59,510	79,940	139,450	348,000	R	08	B	1	0830313012	6629	R2011095835	
40.08	044	97,210	235,980	333,190	831,250	R	11	B	1	0819406059	10249	R2011157697	
40.10	044	73,040	221,310	294,350	734,000	R	04	B	1	0808206104	3433	R2011054592	
40.10	044	6,050	40,070	46,120	115,000	R	08	B	1	0816110026	6691	R2011100917	
40.12	044	58,240	52,090	110,330	275,000	R	09	B	1	0830106026	7642	R2011108757	
40.13	044	58,240	48,100	106,340	265,000	R	09	B	1	0830104003	8466	R2011117204	
40.16	044	21,140	72,830	93,970	234,000	R	03	B	1	0818220037	1906	R2011042042	
40.16	044	49,090	38,050	87,140	217,000	R	09	B	1	0823205009	8499	R2011120186	
40.17	044	17,600	78,820	96,420	240,000	R	10	B	1	0808206060	8529	R2011127394	
40.21	044	39,630	50,430	90,060	224,000	R	08	B	1	0821106037	7617	R2011106365	
40.23	044	44,670	52,770	97,440	242,225	R	11	B	1	0814104004	9380	R2011143143	
40.26	044	54,530	68,250	122,780	305,000	R	03	B	1	0829407036	1870	R2011038541	
40.26	044	43,200	44,370	87,570	217,500	R	08	B	1	0831300002	6606	R2011093671	
40.28	044	49,050	44,810	93,860	233,000	R	06	B	1	0829401004	5473	R2011079827	
40.29	044	49,300	77,600	126,900	315,000	R	07	B	1	0814322020	6581	R2011091619	
40.32	044	43,980	48,750	92,730	230,000	R	06	B	1	0823203020	5468	R2011079160	
40.33	044	40,990	54,790	95,780	237,500	R	04	B	1	0823411006	4500	R2011071318	
40.36	044	37,350	50,430	87,780	217,500	R	06	B	1	0808307003	5492	R2011080548	
40.39	044	107,060	177,680	284,740	705,000	R	04	B	1	0829100028	3469	R2011058092	
40.41	044	59,510	114,270	173,780	430,000	R	02	B	1	0831109010	1840	R2011032311	
40.42	044	42,220	37,010	79,230	196,000	R	08	B	1	0835211014	7613	R2011105854	
40.44	044	58,240	49,930	108,170	267,500	R	08	B	1	0830102009	6659	R2011098538	
40.48	044	48,140	106,690	154,830	382,500	R	02	B	1	0826302028	1192	R2011028283	
40.54	044	37,260	45,030	82,290	203,000	R	03	B	1	0824414029	1921	R2011043074	
40.54	044	59,510	94,540	154,050	380,000	R	06	B	1	0830308013	4493	R2011070863	
40.54	044	87,820	27,320	115,140	284,000	R	08	B	1	0818115005	6602	R2011093466	
40.56	044	43,500	66,020	109,520	270,000	R	03	B	1	0836314007	1896	R2011041250	
40.61	044	54,610	69,860	124,470	306,500	R	09	B	1	0807208011	7673	R2011112922	
40.61	044	43,980	52,470	96,450	237,500	R	10	B	1	0823105009	9341	R2011136359	
40.63	044	58,240	47,320	105,560	259,800	R	08	B	1	0819315009	9353	R2011137429	

Sales Ratio Detail List
 Illinois Department of Revenue
 Office of Local Government Services

Study year: 2011

022 DU PAGE COUNTY

Sales ratio	Twp no.	Land assessment	Building assessment	Total assessment	Net consideration	Prop. class	Dd. mo.	Curr. prop. use	No. of prcls.	Property Index Number (PIN)	Tab no.	Document no.	Trim ind.
40.68	044	47,150	45,610	92,760	228,000	R	10	B	1	0822305014	8533	R2011127954	
40.73	044	46,810	48,090	94,900	233,000	R	07	B	1	0831401010	6626	R2011095798	
40.74	044	42,810	42,750	85,560	210,000	R	09	B	1	0833102014	7610	R2011105104	
40.75	044	73,160	44,010	117,170	287,500	R	05	B	1	0818415001	3507	R2011062345	
40.77	044	59,510	88,270	147,780	362,500	R	07	B	1	0830307015	6663	R2011098694	
40.78	044	41,780	56,080	97,860	240,000	R	01	B	1	0804308008	1149	R2011021216	
40.79	044	54,610	67,760	122,370	300,000	R	12	B	1	0807207026	10253	R2011157838	
40.88	044	42,220	47,710	89,930	220,000	R	03	B	1	0835201044	1902	R2011041893	
40.88	044	87,820	21,530	109,350	267,500	R	03	B	1	0818308005	2604	R2011046715	
40.92	044	82,810	134,060	216,870	530,000	R	09	B	1	0828105008	7664	R2011111732	
40.97	044	37,550	66,110	103,660	253,000	R	04	B	1	0828417044	2651	R2011051996	
40.98	044	44,670	45,490	90,160	220,000	R	05	B	1	0811309004	3505	R2011061845	
41.03	044	40,650	80,380	121,030	295,000	R	08	B	1	0835406002	6654	R2011098036	
41.05	044	54,610	52,120	106,730	260,000	R	08	B	1	0807210003	6683	R2011100303	
41.06	044	38,720	84,470	123,190	300,000	R	11	B	1	0828419050	10217	R2011153563	
41.07	044	56,840	70,480	127,320	310,000	R	05	B	1	0830403011	3490	R2011060474	
41.11	044	6,370	57,350	63,720	155,000	R	08	B	1	0831410152	7595	R2011103258	
41.17	044	63,020	122,250	185,270	450,000	R	08	B	1	0821201055	6649	R2011097816	
41.19	044	4,210	51,390	55,600	135,000	R	08	B	1	0816415087	6674	R2011099326	
41.19	044	8,070	47,540	55,610	135,000	R	09	B	1	0816418089	8458	R2011115855	
41.20	044	54,600	86,730	141,330	343,000	R	09	B	1	0821103045	7680	R2011113980	
41.20	044	56,840	53,570	110,410	268,000	R	11	B	1	0830202005	9365	R2011140145	
41.26	044	56,840	54,560	111,400	270,000	R	08	B	1	0830206018	6707	R2011102471	
41.33	044	43,980	53,970	97,950	237,000	R	08	B	1	0823105019	7623	R2011106648	
41.38	044	211,200	121,260	332,460	803,500	R	07	B	1	0827104030	5574	R2011088843	
41.38	044	57,340	63,480	120,820	292,000	R	10	B	1	0822102014	8487	R2011118700	
41.39	044	44,210	60,090	104,300	252,000	R	06	B	1	0810402020	5481	R2011080384	
41.41	044	62,050	96,250	158,300	382,250	R	03	B	1	0809409043	2605	R2011046717	
41.51	044	122,930	84,600	207,530	500,000	R	10	B	1	0818328016	9382	R2011143264	
41.53	044	54,600	82,420	137,020	329,900	R	10	B	1	0820204043	9314	R2011131845	
41.57	044	22,180	75,930	98,110	236,000	R	05	B	1	0818221136	4462	R2011067451	
41.57	044	54,600	63,870	118,470	285,000	R	11	B	1	0820204036	9361	R2011139047	
41.58	044	71,250	76,370	147,620	355,000	R	07	B	1	0817202003	6582	R2011091630	

Sales Ratio Detail List
 Illinois Department of Revenue
 Office of Local Government Services

Study year: 2011

022 DU PAGE COUNTY

Sales ratio	Twp no.	Land assessment	Building assessment	Total assessment	Net consideration	Prop. class	Dd. mo.	Curr. prop. use	No. of prcls.	Property Index Number (PIN)	Tab no.	Document no.	Trim ind.
41.67	044	124,880	208,510	333,390	800,000	R	05	B	1	0819404069	4554	R2011075289	
41.69	044	5,630	50,650	56,280	135,000	R	02	B	1	0831410069	1829	R2011031079	
41.70	044	47,150	44,580	91,730	220,000	R	08	B	1	0822305005	6586	R2011092269	
41.73	044	44,670	61,730	106,400	255,000	R	10	B	1	0811310007	9332	R2011134447	
41.76	044	55,710	36,160	91,870	220,000	R	02	B	1	0807215003	1173	R2011024786	
41.76	044	48,380	58,110	106,490	255,000	R	05	B	1	0816305014	3493	R2011060918	
41.76	044	4,860	36,380	41,240	98,750	R	08	B	1	0809213009	6648	R2011097461	
41.76	044	173,320	212,930	386,250	925,000	R	12	B	1	0828206010	10259	R2011158275	
41.80	044	33,470	78,350	111,820	267,500	R	01	B	1	0824307092	1150	R2011021289	
41.82	044	13,670	48,010	61,680	147,500	R	07	B	1	0828409084	6712	R2011102669	
41.85	044	58,240	40,110	98,350	235,000	R	06	B	1	0830108004	4536	R2011074352	
41.91	044	54,740	45,850	100,590	240,000	R	03	B	1	0813109005	1897	R2011041252	
41.96	044	64,140	41,610	105,750	252,000	R	12	B	1	0819109009	10220	R2011154356	
42.00	044	21,790	72,280	94,070	224,000	R	09	B	1	0818221127	7669	R2011112064	
42.00	044	51,360	76,750	128,110	305,000	R	11	B	1	0814415014	10242	R2011156453	
42.04	044	42,220	41,860	84,080	200,000	R	02	B	1	0835209009	1822	R2011029765	
42.07	044	18,540	58,030	76,570	182,000	R	05	B	1	0812418021	3483	R2011059873	
42.07	044	47,100	45,460	92,560	220,000	R	08	B	1	0809304015	6711	R2011102526	
42.07	044	37,260	39,520	76,780	182,500	R	09	B	1	0824406008	8464	R2011116948	
42.11	044	56,880	90,510	147,390	350,000	R	11	B	1	0833316027	10203	R2011151021	
42.14	044	8,170	65,570	73,740	175,000	R	09	B	1	0810227043	7685	R2011115028	
42.16	044	79,130	26,280	105,410	250,000	R	04	B	1	0818411012	3453	R2011056064	
42.18	044	73,160	32,280	105,440	250,000	R	02	B	1	0819103014	1877	R2011039067	
42.20	044	52,330	77,220	129,550	307,000	R	05	B	1	0833207030	4459	R2011067304	
42.24	044	42,520	40,270	82,790	196,000	R	02	B	1	0813304004	1826	R2011030381	
42.24	044	47,150	37,540	84,690	200,500	R	10	B	1	0809306015	8541	R2011128559	
42.28	044	4,940	44,100	49,040	116,000	R	06	B	1	0815312017	5490	R2011080504	
42.29	044	37,260	41,400	78,660	186,000	R	07	B	1	0824419016	6607	R2011093707	
42.34	044	22,160	85,810	107,970	255,000	R	08	B	1	0818221078	7667	R2011111807	
42.40	044	37,240	58,370	95,610	225,500	R	10	B	1	0808307005	8535	R2011128027	
42.43	044	45,480	52,110	97,590	230,000	R	10	B	1	0831309030	8559	R2011130747	
42.45	044	56,850	72,610	129,460	305,000	R	09	B	1	0820102001	7630	R2011107567	
42.46	044	57,360	72,990	130,350	307,000	R	08	B	1	0821205010	6696	R2011101549	

Sales Ratio Detail List
 Illinois Department of Revenue
 Office of Local Government Services

Date: 07/16/2012
 Time: 1:57:17 PM
 Page: 73 of 168

SalRatDtlV2-01

Study year: 2011

022 DU PAGE COUNTY

Sales ratio	Twp no.	Land assessment	Building assessment	Total assessment	Net consideration	Prop. class	Dd. mo.	Curr. prop. use	No. of prcls.	Property Index Number (PIN)	Tab no.	Document no.	Trim ind.
42.48	044	42,190	38,950	81,140	191,000	R	04	B	1	0835208012	2615	R2011048125	
42.48	044	57,840	135,460	193,300	455,000	R	08	B	1	0832407012	7602	R2011103964	
42.52	044	59,510	95,260	154,770	364,000	R	08	B	1	0830311002	6680	R2011099888	
42.52	044	40,990	48,300	89,290	210,000	R	09	B	1	0823404017	7677	R2011113687	
42.61	044	5,600	45,100	50,700	119,000	R	08	B	1	0817315008	6709	R2011102518	
42.66	044	5,940	37,790	43,730	102,500	R	07	B	1	0809212006	6571	R2011090461	
42.73	044	64,800	89,010	153,810	360,000	R	09	B	1	0807302017	8461	R2011116429	
42.75	044	56,840	61,590	118,430	277,000	R	10	B	1	0831210009	8519	R2011123964	
42.77	044	56,840	58,640	115,480	270,000	R	06	B	1	0830411007	4566	R2011076216	
42.79	044	4,550	60,490	65,040	152,000	R	08	B	1	0816415028	7593	R2011103244	
42.82	044	89,420	244,550	333,970	780,000	R	07	B	1	0819214010	6700	R2011101640	
42.83	044	17,600	83,050	100,650	235,000	R	03	B	1	0808206077	2586	R2011044669	
42.86	044	42,810	34,330	77,140	180,000	R	05	B	1	0833115035	3468	R2011058085	
42.87	044	45,480	48,410	93,890	219,000	R	09	B	1	0831304033	7645	R2011108979	
42.93	044	10,900	45,770	56,670	132,000	R	09	B	1	0808109034	8472	R2011117565	
42.96	044	42,810	39,120	81,930	190,700	R	10	B	1	0833115010	10231	R2011155319	
42.97	044	6,590	18,330	24,920	58,000	R	08	B	1	0825421057	6664	R2011098735	
43.06	044	42,810	37,920	80,730	187,500	R	05	B	1	0833114027	3525	R2011064220	
43.08	044	60,740	0	60,740	141,000	R	11	A	1	0828417120	10208	R2011151515	
43.14	044	44,090	52,970	97,060	225,000	R	04	B	1	0831314011	2639	R2011050753	
43.16	044	59,510	114,220	173,730	402,500	R	02	B	1	0831109044	1852	R2011034830	
43.20	044	6,050	37,150	43,200	100,000	R	11	B	1	0816110025	10271	R2011159635	
43.26	044	59,680	83,070	142,750	330,000	R	11	B	1	0820307004	10181	R2011147276	
43.28	044	21,960	92,720	114,680	265,000	R	08	B	1	0805200033	6679	R2011099846	
43.28	044	59,510	87,630	147,140	340,000	R	08	B	1	0830309032	6701	R2011101645	
43.28	044	4,090	24,040	28,130	65,000	R	08	B	1	0811416051	7600	R2011103822	
43.31	044	6,250	45,510	51,760	119,500	R	04	B	1	0831412066	4555	R2011075374	
43.39	044	59,510	101,020	160,530	370,000	R	08	B	1	0831113028	6627	R2011095801	
43.49	044	6,370	57,350	63,720	146,500	R	03	B	1	0831410147	2627	R2011049461	
43.49	044	47,530	43,800	91,330	210,000	R	10	B	1	0811301023	9322	R2011132383	
43.53	044	10,600	50,340	60,940	140,000	R	01	B	3	0822207309	1133	R2011017996	
43.53	044	56,840	55,460	112,300	258,000	R	08	B	1	0831208023	6617	R2011095092	
43.67	044	37,240	56,660	93,900	215,000	R	05	B	1	0808307012	3487	R2011060469	

Sales Ratio Detail List
 Illinois Department of Revenue
 Office of Local Government Services

Date: 07/16/2012
 Time: 1:57:17 PM
 Page: 74 of 168

SalRatDtlV2-01

Study year: 2011

022 DU PAGE COUNTY

Sales ratio	Twp no.	Land assessment	Building assessment	Total assessment	Net consideration	Prop. class	Dd. mo.	Curr. prop. use	No. of prcls.	Property Index Number (PIN)	Tab no.	Document no.	Trim ind.
43.73	044	37,210	43,690	80,900	185,000	R	05	B	1	0817108023	4570	R2011076367	
43.73	044	34,880	43,390	78,270	179,000	R	06	B	2	0813204008	5484	R2011080443	
43.78	044	102,660	262,930	365,590	835,000	R	08	B	1	0829105023	6678	R2011099718	
43.82	044	13,670	57,750	71,420	163,000	R	04	B	1	0828411067	3475	R2011058575	
43.82	044	58,240	46,920	105,160	240,000	R	07	B	1	0830117002	5505	R2011082092	
43.82	044	54,610	63,700	118,310	270,000	R	08	B	1	0807212005	6684	R2011100308	
43.86	044	56,810	56,350	113,160	258,000	R	09	B	1	0813210001	7694	R2011115509	
43.87	044	43,080	72,310	115,390	263,000	R	10	B	1	0836211004	8513	R2011123434	
43.88	044	38,280	39,830	78,110	178,000	R	04	B	1	0813303010	3446	R2011055600	
43.93	044	42,810	39,330	82,140	187,000	R	07	B	1	0833114010	6577	R2011091029	
43.94	044	15,110	79,410	94,520	215,100	R	06	B	1	0813220019	4534	R2011074308	
43.95	044	43,930	65,940	109,870	250,000	R	10	B	1	0824211008	9335	R2011135766	
43.96	044	52,330	94,920	147,250	335,000	R	09	B	1	0828402027	8465	R2011117202	
43.99	044	40,650	73,730	114,380	260,000	R	02	B	1	0835404016	1839	R2011032224	
44.01	044	87,820	152,930	240,750	547,000	R	08	B	1	0818108008	7643	R2011108936	
44.02	044	16,880	56,200	73,080	166,000	C	03	H	1	0824214007	1912	R2011042407	
44.06	044	4,330	25,190	29,520	67,000	R	07	B	1	0811416113	6595	R2011092774	
44.09	044	57,890	184,610	242,500	550,000	R	09	B	1	0809302036	8494	R2011119150	
44.13	044	54,570	38,100	92,670	210,000	R	02	B	1	0824103004	1835	R2011032075	
44.17	044	22,020	49,970	71,990	163,000	R	04	B	1	0808300047	7639	R2011107894	
44.18	044	28,820	63,950	92,770	210,000	R	05	B	1	0821213002	3502	R2011061712	
44.20	044	6,080	50,940	57,020	129,000	R	06	B	1	0831404131	5493	R2011080592	
44.23	044	20,500	80,120	100,620	227,500	R	04	B	1	0829312064	3449	R2011055726	
44.23	044	42,520	42,410	84,930	192,000	R	08	B	1	0814403008	7622	R2011106646	
44.26	044	43,170	53,090	96,260	217,500	R	12	B	1	0804404011	10213	R2011152075	
44.28	044	37,260	55,730	92,990	210,000	R	05	B	1	0824317007	4513	R2011073015	
44.39	044	42,220	34,130	76,350	172,000	R	08	B	1	0825310010	7614	R2011105870	
44.42	044	22,160	83,120	105,280	237,000	R	03	B	1	0818221076	1884	R2011040471	
44.44	044	59,510	102,680	162,190	365,000	R	06	B	1	0831114063	4521	R2011073346	
44.50	044	68,150	145,440	213,590	480,000	R	07	B	1	0808408007	5560	R2011087745	
44.54	044	51,290	36,010	87,300	196,000	R	09	B	1	0817302003	7679	R2011113966	
44.55	044	37,550	94,330	131,880	296,000	R	07	B	1	0828417017	5580	R2011089129	
44.64	044	5,140	46,200	51,340	115,000	R	01	B	1	0831410037	1175	R2011025141	

Sales Ratio Detail List
 Illinois Department of Revenue
 Office of Local Government Services

Study year: 2011

022 DU PAGE COUNTY

Sales ratio	Twp no.	Land assessment	Building assessment	Total assessment	Net consideration	Prop. class	Dd. mo.	Curr. prop. use	No. of prcls.	Property Index Number (PIN)	Tab no.	Document no.	Trim ind.
44.67	044	32,620	35,730	68,350	153,000	R	08	B	1	0824306021	6645	R2011097390	
44.67	044	63,650	138,280	201,930	452,000	R	10	B	1	0832406030	8527	R2011126429	
44.71	044	5,110	50,330	55,440	124,000	R	08	B	1	0815412103	6650	R2011097960	
44.72	044	119,880	209,740	329,620	737,000	R	09	B	1	0819404067	8491	R2011118819	
44.74	044	4,700	61,740	66,440	148,500	R	07	B	1	0816415045	5517	R2011084709	
44.77	044	44,670	56,060	100,730	225,000	R	08	B	1	0814300007	6702	R2011101962	
44.77	044	13,650	60,220	73,870	165,000	R	11	B	1	0833202016	10169	R2011146223	
44.78	044	54,440	78,780	133,220	297,500	R	08	B	1	0821218035	6705	R2011102274	
44.80	044	13,650	75,950	89,600	200,000	R	08	B	1	0828412053	6635	R2011096672	
44.84	044	43,980	51,980	95,960	214,000	R	06	B	1	0823101015	5464	R2011078787	
44.84	044	57,340	100,930	158,270	353,000	R	07	B	1	0821201053	6578	R2011091064	
44.90	044	64,610	76,830	141,440	315,000	R	08	B	2	0810403006	6633	R2011096423	
44.94	044	13,650	59,150	72,800	162,000	R	09	B	1	0833202010	8476	R2011117679	
45.04	044	17,600	90,490	108,090	240,000	R	07	B	1	0808206054	5542	R2011086104	
45.18	044	54,520	85,530	140,050	310,000	R	08	B	1	0816302002	6601	R2011093293	
45.20	044	5,420	49,720	55,140	122,000	R	11	B	1	0831412070	9362	R2011139380	
45.32	044	43,500	58,470	101,970	225,000	R	07	B	1	0836301043	6570	R2011090128	
45.34	044	37,260	46,610	83,870	185,000	R	09	B	1	0824417008	8457	R2011115853	
45.35	044	37,260	37,570	74,830	165,000	R	09	B	1	0824319034	7611	R2011105106	
45.36	044	43,330	41,150	84,480	186,245	R	04	B	1	0813419015	3437	R2011054843	
45.61	044	63,020	85,200	148,220	325,000	R	04	B	1	0821201056	3462	R2011057360	
45.70	044	52,670	57,000	109,670	240,000	R	11	B	1	0832116003	10201	R2011150737	
45.72	044	37,350	60,720	98,070	214,500	R	12	B	1	0817101026	10223	R2011154567	
45.76	044	39,580	31,810	71,390	156,000	R	08	B	1	0812411009	7625	R2011106652	
45.80	044	56,880	101,580	158,460	346,000	R	06	B	1	0833301010	4575	R2011077054	
45.81	044	39,480	36,100	75,580	165,000	R	09	B	1	0823301021	8554	R2011130466	
46.03	044	6,690	37,500	44,190	96,000	R	02	B	1	0815105036	1171	R2011024649	
46.12	044	59,790	124,680	184,470	400,000	R	04	B	1	0829102020	3447	R2011055613	
46.18	044	38,350	39,700	78,050	169,000	R	07	B	1	0825412003	5511	R2011083622	
46.19	044	56,850	58,620	115,470	250,000	R	07	B	1	0817302030	5538	R2011086001	
46.22	044	56,840	77,150	133,990	289,900	R	04	B	1	0830401017	4465	R2011067550	
46.27	044	59,500	74,680	134,180	290,000	R	06	B	1	0820308028	5528	R2011085049	
46.30	044	11,130	48,140	59,270	128,000	R	12	B	1	0829307036	10267	R2011159502	

Sales Ratio Detail List
 Illinois Department of Revenue
 Office of Local Government Services

Date: 07/16/2012
 Time: 1:57:17 PM
 Page: 76 of 168

SalRatDtlV2-01

Study year: 2011

022 DU PAGE COUNTY

Sales ratio	Twp no.	Land assessment	Building assessment	Total assessment	Net consideration	Prop. class	Dd. mo.	Curr. prop. use	No. of prcls.	Property Index Number (PIN)	Tab no.	Document no.	Trim ind.
46.33	044	4,210	51,390	55,600	120,000	R	07	B	1	0816415038	6623	R2011095546	
46.35	044	56,850	72,930	129,780	280,000	R	08	B	1	0820102003	7605	R2011104066	
46.36	044	6,250	46,490	52,740	113,750	R	04	B	1	0831412004	3435	R2011054684	
46.37	044	37,700	34,640	72,340	156,000	R	07	B	1	0813404015	6599	R2011093074	
46.38	044	47,230	50,170	97,400	210,000	R	02	B	1	0813405035	1818	R2011029740	
46.41	044	23,100	62,750	85,850	185,000	R	09	B	1	0808300051	8488	R2011118807	
46.51	044	31,110	33,070	64,180	138,000	R	07	B	1	0810103035	6567	R2011089942	
46.62	044	95,250	91,240	186,490	400,000	R	12	B	1	0829102034	10252	R2011157835	
46.70	044	80,900	236,630	317,530	680,000	R	08	B	1	0816407035	7628	R2011107190	
46.72	044	58,240	48,290	106,530	228,000	R	06	B	1	0830101010	4567	R2011076218	
46.73	044	12,230	53,190	65,420	140,000	R	08	B	3	0822207302	6697	R2011101595	
46.76	044	54,580	64,420	119,000	254,500	R	10	B	1	0821107003	9311	R2011131641	
46.77	044	58,240	58,690	116,930	250,000	R	10	B	1	0830100004	8515	R2011123547	
46.92	044	104,360	396,490	500,850	1,067,500	R	06	B	1	0819212004	4510	R2011072788	
47.04	044	3,250	32,030	35,280	75,000	R	10	B	2	0832111177	8509	R2011122727	
47.17	044	73,160	42,400	115,560	245,000	R	07	B	1	0819201001	6593	R2011092531	
47.18	044	50,300	62,920	113,220	240,000	R	03	B	1	0832114066	1892	R2011041050	
47.20	044	42,810	44,510	87,320	185,000	R	01	B	1	0833307002	1145	R2011020203	
47.25	044	60,270	76,760	137,030	290,000	R	11	B	1	0822101016	9345	R2011136494	
47.30	044	35,330	35,390	70,720	149,500	R	10	B	1	0824404005	9357	R2011137569	
47.37	044	47,170	40,470	87,640	185,000	R	12	B	1	0809312012	10254	R2011157937	
47.38	044	21,000	66,170	87,170	184,000	R	02	B	1	0832115016	10262	R2011158424	
47.46	044	4,350	46,910	51,260	108,000	R	06	B	1	0824423043	4580	R2011077437	
47.46	044	4,350	46,910	51,260	108,000	R	11	B	1	0824423031	9366	R2011140193	
47.61	044	43,980	48,860	92,840	195,000	R	06	B	1	0836303005	4504	R2011072246	
47.64	044	20,500	80,030	100,530	211,000	R	11	B	1	0829312075	10256	R2011158018	
47.66	044	55,710	32,470	88,180	185,000	R	06	B	1	0807405002	4515	R2011073190	
47.71	044	69,220	47,670	116,890	245,000	R	11	B	1	0819202024	10190	R2011148244	
47.73	044	18,170	43,400	61,570	129,000	R	09	B	1	0824307004	7659	R2011110831	
47.75	044	109,310	349,080	458,390	960,000	R	09	B	1	0818417003	7687	R2011115104	
47.88	044	49,990	74,500	124,490	260,000	R	06	B	1	0832402041	5535	R2011085909	
47.88	044	52,260	84,450	136,710	285,500	R	11	B	1	0832202014	9394	R2011145595	
47.92	044	16,530	83,630	100,160	209,000	R	10	B	1	0813217008	9333	R2011134656	

Sales Ratio Detail List
 Illinois Department of Revenue
 Office of Local Government Services

Study year: 2011

022 DU PAGE COUNTY

Sales ratio	Twp no.	Land assessment	Building assessment	Total assessment	Net consideration	Prop. class	Dd. mo.	Curr. prop. use	No. of prcls.	Property Index Number (PIN)	Tab no.	Document no.	Trim ind.
48.03	044	43,980	41,040	85,020	177,000	R	08	B	1	0836305014	8522	R2011125821	
48.04	044	43,930	65,370	109,300	227,500	R	04	B	1	0824209008	2616	R2011048135	
48.11	044	16,840	67,360	84,200	175,000	R	03	B	1	0829104027	1919	R2011043057	
48.19	044	42,520	44,220	86,740	180,000	R	11	B	1	0813304009	10174	R2011146581	
48.43	044	116,840	185,820	302,660	625,000	R	01	B	1	0819406051	600	R2011013923	
48.62	044	73,540	108,060	181,600	373,500	R	09	B	1	0809402015	7683	R2011114144	
48.68	044	37,240	45,510	82,750	170,000	R	07	B	1	0808311010	6695	R2011101539	
48.70	044	82,300	233,270	315,570	648,000	R	09	B	1	0827203028	8462	R2011116538	
48.91	044	27,330	45,300	72,630	148,500	R	10	B	1	0812210001	8534	R2011128013	
48.92	044	43,980	33,310	77,290	158,000	R	11	B	1	0836307018	10230	R2011155218	
49.03	044	89,430	317,530	406,960	830,000	R	11	B	1	0819215008	9376	R2011143030	
49.14	044	42,220	32,970	75,190	153,000	R	12	B	1	0825312029	10241	R2011156063	
49.31	044	42,220	39,140	81,360	165,000	R	01	B	1	0835201018	1129	R2011017281	
49.35	044	15,990	67,900	83,890	170,000	R	04	B	1	0829115012	3431	R2011054488	
49.46	044	25,130	149,970	175,100	354,000	R	10	B	1	0808206155	9339	R2011135903	
49.51	044	42,520	43,380	85,900	173,500	R	09	B	1	0813313004	7670	R2011112387	
49.54	044	79,330	32,130	111,460	225,000	R	03	B	1	0829300004	2587	R2011044749	
49.60	044	4,480	61,740	66,220	133,500	R	02	B	1	0816415040	1189	R2011028112	
49.73	044	4,350	48,490	52,840	106,250	R	08	B	1	0824423066	7621	R2011106607	
49.79	044	43,190	156,480	199,670	401,000	R	05	B	1	0812208022	4520	R2011073317	
49.95	044	51,110	48,800	99,910	200,000	R	09	B	1	0830208004	7620	R2011106510	
49.96	044	5,290	42,920	48,210	96,500	R	09	B	1	0815319134	8470	R2011117548	
50.13	044	15,770	94,520	110,290	220,000	R	06	B	1	0814213058	5503	R2011081792	
50.14	044	58,690	81,710	140,400	280,000	R	11	B	1	0807305012	10184	R2011147423	
50.21	044	43,500	56,420	99,920	199,000	R	11	B	1	0836314012	10175	R2011146829	
50.31	044	5,560	45,000	50,560	100,500	R	07	B	1	0815319335	6597	R2011093015	
50.34	044	42,220	34,290	76,510	152,000	R	03	B	1	0825314011	1857	R2011035987	
50.87	044	42,220	40,450	82,670	162,500	R	12	B	1	0825314009	10274	R2011159822	
50.95	044	4,220	33,990	38,210	75,000	R	02	B	1	0815319271	1831	R2011031362	
51.31	044	6,020	64,270	70,290	137,000	R	12	B	1	0810310076	10255	R2011157942	
51.63	044	5,630	50,650	56,280	109,000	R	10	B	1	0831410170	9348	R2011136941	
51.68	044	51,060	22,840	73,900	143,000	R	12	B	1	0807312003	10222	R2011154565	
51.98	044	5,440	56,940	62,380	120,000	R	11	B	1	0810310060	9387	R2011143981	

Sales Ratio Detail List
 Illinois Department of Revenue
 Office of Local Government Services

Study year: 2011

022 DU PAGE COUNTY

Sales ratio	Twp no.	Land assessment	Building assessment	Total assessment	Net consideration	Prop. class	Dd. mo.	Curr. prop. use	No. of prcls.	Property Index Number (PIN)	Tab no.	Document no.	Trim ind.
52.01	044	87,820	39,600	127,420	245,000	R	06	B	1	0818131032	6589	R2011092485	
52.87	044	42,220	38,140	80,360	152,000	R	02	B	1	0825317004	1153	R2011021810	
52.93	044	103,010	34,610	137,620	260,000	R	10	B	1	0829303004	9338	R2011135825	
53.35	044	153,260	313,530	466,790	875,000	R	07	B	1	0830201011	5529	R2011085053	
53.50	044	46,110	74,270	120,380	225,000	R	05	B	1	0824209027	3508	R2011062517	
53.71	044	21,000	51,510	72,510	135,000	R	12	B	1	0832115013	10236	R2011155709	
53.74	044	62,120	99,110	161,230	300,000	R	01	B	1	0808305009	571	R2011007382	
53.83	044	6,160	55,750	61,910	115,000	R	01	B	1	0815312056	610	R2011016306	
54.06	044	42,220	33,460	75,680	140,000	R	10	B	1	0825313019	10187	R2011147957	
54.30	044	4,740	68,570	73,310	135,000	R	07	B	2	0801415045	5521	R2011084850	
54.52	044	52,260	51,320	103,580	190,000	R	10	B	1	0832201011	9317	R2011131991	
54.96	044	13,240	84,040	97,280	177,000	R	05	B	1	0826302094	3529	R2011064704	
55.26	044	43,980	37,810	81,790	148,000	R	08	B	1	0836311007	7657	R2011110735	
55.26	044	4,190	41,400	45,590	82,500	R	10	B	1	0815109086	9327	R2011133569	
55.70	044	63,090	80,070	143,160	257,000	R	11	B	1	0821202003	9374	R2011142854	
55.75	044	8,130	61,560	69,690	125,000	R	10	B	2	0831419161	8540	R2011128417	
55.97	044	43,980	41,940	85,920	153,500	R	09	B	1	0823101014	9350	R2011136990	
56.12	044	24,080	57,290	81,370	145,000	R	01	B	1	0832114039	603	R2011015300	
56.19	044	3,300	28,450	31,750	56,500	R	06	B	1	0836109113	5541	R2011086014	
56.38	044	188,670	79,150	267,820	475,000	R	10	B	1	0827100003	8526	R2011126416	
56.70	044	89,430	335,800	425,230	750,000	R	12	B	1	0819117015	10216	R2011153014	
56.98	044	4,090	32,950	37,040	65,000	R	09	B	1	0815319235	7661	R2011111291	
57.41	044	4,590	36,170	40,760	71,000	R	03	B	1	0815319033	1894	R2011041143	
57.44	044	54,610	63,150	117,760	205,000	R	11	B	1	0807108021	10176	R2011147062	
57.55	044	4,190	31,780	35,970	62,500	R	10	B	2	0811414045	9337	R2011135804	
58.06	044	4,900	33,420	38,320	66,000	R	07	B	2	0811411030	6619	R2011095317	
58.09	044	4,240	30,730	34,970	60,200	R	06	B	1	0823209074	5576	R2011088923	
58.44	044	42,510	34,630	77,140	132,000	R	12	B	1	0825403007	10250	R2011157714	
58.49	044	7,020	48,550	55,570	95,000	R	09	B	2	0811411026	7675	R2011113082	
58.73	044	3,110	27,430	30,540	52,000	R	03	B	1	0832110228	1911	R2011042404	
59.61	044	6,960	43,710	50,670	85,000	R	05	B	1	0836210114	3514	R2011062949	
59.98	044	62,050	77,620	139,670	232,874	R	12	B	1	0817202013	10245	R2011157342	
60.59	044	4,060	34,720	38,780	64,000	R	05	B	1	0815108091	3531	R2011065034	

Sales Ratio Detail List
 Illinois Department of Revenue
 Office of Local Government Services

Study year: 2011

022 DU PAGE COUNTY

Sales ratio	Twp no.	Land assessment	Building assessment	Total assessment	Net consideration	Prop. class	Dd. mo.	Curr. prop. use	No. of prcls.	Property Index Number (PIN)	Tab no.	Document no.	Trim ind.
62.37	044	6,200	33,090	39,290	63,000	R	04	B	2	0811415111	2657	R2011052809	
62.59	044	3,250	32,050	35,300	56,400	R	11	B	2	0832111287	10205	R2011151219	
62.67	044	4,540	35,880	40,420	64,500	R	07	B	1	0815319009	6573	R2011090631	
63.02	044	2,650	24,450	27,100	43,000	R	10	B	1	0815108280	9329	R2011133728	
63.41	044	58,240	49,550	107,790	170,000	R	10	B	1	0830103010	9359	R2011138260	
63.67	044	5,890	41,860	47,750	75,000	R	05	B	1	0831419011	4491	R2011070410	
63.87	044	3,850	24,890	28,740	45,000	R	09	B	1	0814207038	8478	R2011117750	
63.94	044	3,300	28,670	31,970	50,000	R	05	B	1	0836109064	3516	R2011063282	
64.05	044	4,660	35,050	39,710	62,000	R	08	B	2	0811414029	6632	R2011096411	
65.10	044	2,980	29,570	32,550	50,000	R	03	B	1	0811413112	3455	R2011056285	
66.12	044	10,060	29,940	40,000	60,500	R	10	B	1	0825419062	8556	R2011130601	
66.26	044	7,320	45,690	53,010	80,000	R	09	B	1	0836210128	7615	R2011106135	
66.93	044	8,100	25,300	33,400	49,900	R	11	B	1	0825422038	10173	R2011146579	
67.53	044	3,130	25,570	28,700	42,500	R	07	B	1	0811411057	5515	R2011084359	
67.62	044	43,330	37,810	81,140	120,000	R	05	B	1	0813418057	4457	R2011067244	
68.26	044	5,460	30,720	36,180	53,000	R	06	B	1	0815105011	5471	R2011079298	
68.43	044	5,060	27,100	32,160	47,000	R	03	B	2	0814207004	1854	R2011035535	
68.50	044	3,100	31,150	34,250	50,000	R	04	B	1	0811413124	2660	R2011053110	
68.67	044	4,180	33,590	37,770	55,000	R	08	B	1	0811411100	6669	R2011099129	
68.88	044	4,840	43,310	48,150	69,900	R	06	B	2	0802318116	5477	R2011079893	
69.01	044	6,590	18,600	25,190	36,500	R	09	B	1	0825414003	7688	R2011115405	
69.47	044	52,780	28,150	80,930	116,500	R	12	B	1	0807409006	10186	R2011147919	
70.48	044	3,250	31,990	35,240	50,000	R	03	B	2	0832111196	2590	R2011045069	
70.71	044	7,320	45,710	53,030	75,000	R	07	B	1	0836210002	6598	R2011093019	
71.70	044	59,630	83,770	143,400	200,000	R	02	B	1	0820300042	1179	R2011025400	
71.74	044	4,990	30,880	35,870	50,000	R	06	B	1	0811412115	4505	R2011072641	
73.80	044	4,470	25,050	29,520	40,000	R	12	B	1	0815105124	10228	R2011155204	
74.30	044	4,180	37,800	41,980	56,500	R	03	B	1	0804412236	1879	R2011039265	
75.56	044	6,200	33,090	39,290	52,000	R	09	B	2	0811415098	8502	R2011120691	
81.39	044	5,480	31,310	36,790	45,200	R	03	B	1	0815105316	2638	R2011050748	
81.57	044	4,040	34,380	38,420	47,100	R	10	B	1	0815108164	10198	R2011150480	
81.76	044	3,660	37,220	40,880	50,000	R	09	B	1	0804412098	7692	R2011115479	
81.92	044	4,410	36,550	40,960	50,000	R	12	B	1	0823401070	10272	R2011159640	

SalRatDtIV2-01

Sales Ratio Detail List
Illinois Department of Revenue
Office of Local Government Services

Date: 07/16/2012
Time: 1:57:17 PM
Page: 80 of 168

Study year: 2011

022 DU PAGE COUNTY

Sales ratio	Twp no.	Land assessment	Building assessment	Total assessment	Net consideration	Prop. class	Dd. mo.	Curr. prop. use	No. of prcls.	Property Index Number (PIN)	Tab no.	Document no.	Trim ind.
82.50	044	88,420	35,330	123,750	150,000	R	10	B	1	0808200005	9346	R2011136820	
88.28	044	5,890	41,340	47,230	53,500	R	01	B	1	0831419062	1196	R2011029061	
89.26	044	6,590	21,080	27,670	31,000	R	06	B	1	0825421043	5476	R2011079848	
92.94	044	4,310	24,500	28,810	31,000	R	05	B	1	0815105133	3506	R2011062328	
94.49	044	3,150	29,920	33,070	35,000	R	01	B	1	0804412106	593	R2011012403	Y
94.70	044	55,140	20,620	75,760	80,000	R	11	B	2	0815211006	9389	R2011144436	Y
97.19	044	10,060	30,760	40,820	42,000	R	12	B	1	0825420020	10238	R2011155844	Y
97.26	044	3,150	29,920	33,070	34,000	R	02	B	1	0804412045	1817	R2011029706	Y
98.18	044	87,820	640	88,460	90,100	R	07	B	1	0818401016	5532	R2011085607	Y
110.23	044	3,150	29,920	33,070	30,000	R	06	B	1	0804412222	5475	R2011079843	Y
119.94	044	4,180	37,800	41,980	35,000	R	02	B	1	0804412018	1858	R2011036132	Y
119.94	044	4,180	37,800	41,980	35,000	R	10	B	1	0804412049	10197	R2011150473	Y
126.35	044	94,760	0	94,760	75,000	R	09	A	1	0828101115	8455	R2011115837	Y

Total records in group: 705

Sales Ratio Detail List
 Illinois Department of Revenue
 Office of Local Government Services

Date: 07/16/2012
 Time: 1:57:17 PM
 Page: 81 of 168

SalRatDtlV2-01

Study year: 2011

022 DU PAGE COUNTY

Sales ratio	Twp no.	Land assessment	Building assessment	Total assessment	Net consideration	Prop. class	Dd. mo.	Curr. prop. use	No. of prcls.	Property Index Number (PIN)	Tab no.	Document no.	Trim ind.
152 MILTON													
5.70	052	6,560	0	6,560	115,000	R	01	A	1	0502316044	353	R2011014273	
7.27	052	79,940	0	79,940	1,100,000	R	05	A	10	0502211031	3206	R2011064439	
7.94	052	8,730	0	8,730	110,000	R	05	A	1	0501102021	3205	R2011064438	
11.76	052	9,170	0	9,170	78,000	R	07	A	1	0507213028	7222	R2011103122	
13.48	052	23,250	53,160	76,410	566,728	R	12	B	1	0510207013	9898	R2011153409	
18.48	052	3,990	78,800	82,790	448,000	R	08	B	1	0502311006	7298	R2011111175	
23.40	052	42,200	87,670	129,870	555,000	R	10	B	1	0521113028	9006	R2011135771	
23.73	052	79,360	80,850	160,210	675,000	R	03	B	1	0514213015	2380	R2011051639	
23.90	052	85,400	244,410	329,810	1,380,000	R	03	B	1	0514224003	1612	R2011043081	
24.41	052	45,560	86,250	131,810	540,000	R	08	B	1	0521108013	7301	R2011111292	
24.91	052	27,090	48,880	75,970	305,000	R	01	B	1	0509403014	334	R2011011850	
25.00	052	301,210	1,036,470	1,337,680	5,350,000	I	12	I	1	0505205002	9933	R2011158698	
25.27	052	127,770	276,580	404,350	1,600,000	R	08	B	1	0511424012	7276	R2011107545	
25.45	052	24,280	161,520	185,800	730,000	R	08	B	1	0515214031	6222	R2011100920	
25.51	052	67,250	21,780	89,030	349,000	R	07	B	1	0514209010	5142	R2011085103	
26.01	052	41,820	124,630	166,450	640,000	R	05	B	2	0512306005	3173	R2011061816	
26.29	052	20,730	163,330	184,060	700,000	R	06	B	1	0513105004	4153	R2011076483	
26.46	052	13,150	66,240	79,390	300,000	R	07	B	1	0513203013	6114	R2011092332	
26.81	052	32,970	90,360	123,330	460,000	R	06	B	1	0530406033	5097	R2011081243	
26.99	052	298,830	1,521,590	1,820,420	6,745,800	I	12	I	1	0505104016	9896	R2011153222	
27.53	052	27,600	60,980	88,580	321,750	R	07	B	1	0515415024	5168	R2011086917	
27.94	052	70,270	113,290	183,560	657,000	R	12	B	1	0514206017	9879	R2011150221	
28.24	052	14,920	140,420	155,340	550,000	R	10	B	1	0512112016	8237	R2011127950	
28.54	052	30,430	88,300	118,730	416,000	R	03	B	1	0513117014	2310	R2011044520	
28.65	052	36,270	95,080	131,350	458,500	R	06	B	1	0516103004	7219	R2011103076	
28.73	052	34,260	202,020	236,280	822,500	R	04	B	1	0511209012	2355	R2011049225	
28.76	052	30,430	175,210	205,640	715,000	R	09	B	1	0511421014	7325	R2011114215	
28.92	052	30,940	163,430	194,370	672,000	R	03	B	1	0511305001	1611	R2011043076	
28.96	052	31,270	124,520	155,790	538,000	R	04	B	1	0515213002	3121	R2011056287	
28.99	052	24,420	53,840	78,260	270,000	R	08	B	1	0515128042	8191	R2011121690	
29.29	052	28,760	96,000	124,760	426,000	R	08	B	1	0520221001	6168	R2011097779	
29.46	052	20,770	113,270	134,040	455,000	R	10	B	1	0515410016	8182	R2011120380	

Sales Ratio Detail List
 Illinois Department of Revenue
 Office of Local Government Services

Date: 07/16/2012
 Time: 1:57:17 PM
 Page: 82 of 168

SalRatDtlV2-01

Study year: 2011

022 DU PAGE COUNTY

Sales ratio	Twp no.	Land assessment	Building assessment	Total assessment	Net consideration	Prop. class	Dd. mo.	Curr. prop. use	No. of prcls.	Property Index Number (PIN)	Tab no.	Document no.	Trim ind.
29.49	052	23,590	219,730	243,320	825,000	R	08	B	1	0520101043	6176	R2011098433	
29.63	052	104,600	166,540	271,140	915,000	I	03	I	1	0504104035	2329	R2011045778	
29.69	052	26,910	155,950	182,860	616,000	R	06	B	1	0516121002	4120	R2011074334	
29.89	052	18,990	260,490	279,480	935,000	R	08	B	1	0511211003	6211	R2011100439	
29.93	052	70,270	77,330	147,600	493,190	R	05	B	1	0514111008	3143	R2011057628	
29.99	052	57,510	111,910	169,420	565,000	R	03	B	1	0512206003	1596	R2011042322	
30.03	052	17,260	60,210	77,470	258,000	R	05	B	1	0507212002	4047	R2011067181	
30.34	052	75,650	132,190	207,840	685,000	R	06	B	1	0527109016	4109	R2011073882	
30.35	052	23,860	105,140	129,000	425,000	R	11	B	1	0515205016	9883	R2011150604	
30.50	052	21,000	81,160	102,160	335,000	R	11	B	1	0515302013	9865	R2011148028	
30.56	052	27,150	173,000	200,150	655,000	R	05	B	1	0512307024	4038	R2011066990	
30.76	052	29,150	89,270	118,420	385,000	R	07	B	1	0516422001	6128	R2011093703	
30.79	052	75,650	126,000	201,650	655,000	R	04	B	1	0528109015	3113	R2011055898	
30.99	052	12,730	92,640	105,370	340,000	R	06	B	1	0516212011	4122	R2011074339	
31.22	052	67,250	120,880	188,130	602,500	R	09	B	1	0514117018	8214	R2011124721	
31.24	052	67,250	29,580	96,830	310,000	R	02	B	2	0514122011	968	R2011026586	
31.32	052	88,440	30,270	118,710	379,000	R	07	B	1	0514204010	6145	R2011095390	
31.34	052	51,990	85,910	137,900	440,000	R	12	B	1	0515209009	9907	R2011155403	
31.42	052	67,250	52,300	119,550	380,500	R	07	B	1	0514122001	5114	R2011082489	
31.59	052	30,560	83,180	113,740	360,000	R	06	B	2	0515121013	4152	R2011076481	
31.64	052	43,110	102,730	145,840	461,000	R	01	B	1	0529403020	336	R2011012393	
31.64	052	43,760	158,410	202,170	638,900	R	09	B	1	0506101013	8226	R2011126289	
31.66	052	104,460	34,860	139,320	440,000	C	11	H	1	0516326005	9048	R2011141414	
31.69	052	28,400	153,840	182,240	575,000	R	03	B	1	0510316032	2343	R2011047927	
31.70	052	30,030	109,440	139,470	440,000	R	09	B	1	0519409041	7318	R2011113073	
31.74	052	85,400	144,690	230,090	725,000	R	06	B	1	0514222011	4160	R2011076846	
31.76	052	20,770	128,520	149,290	470,000	R	08	B	1	0515407008	6235	R2011102074	
31.77	052	76,330	63,470	139,800	440,000	R	05	B	1	0514128015	4029	R2011066131	
31.77	052	28,130	62,970	91,100	286,750	R	11	B	1	0527312002	9083	R2011144630	
31.82	052	22,470	101,620	124,090	390,000	R	09	B	1	0521410004	7293	R2011110265	
31.93	052	27,560	104,940	132,500	415,000	R	06	B	1	0509214049	6103	R2011091093	
31.95	052	15,760	52,940	68,700	215,000	R	05	B	1	0507208012	3178	R2011062218	
32.01	052	33,500	183,510	217,010	677,875	R	07	B	1	0513112012	6111	R2011092327	

Sales Ratio Detail List
 Illinois Department of Revenue
 Office of Local Government Services

Date: 07/16/2012
 Time: 1:57:17 PM
 Page: 83 of 168

SalRatDtlV2-01

Study year: 2011

022 DU PAGE COUNTY

Sales ratio	Twp no.	Land assessment	Building assessment	Total assessment	Net consideration	Prop. class	Dd. mo.	Curr. prop. use	No. of prcls.	Property Index Number (PIN)	Tab no.	Document no.	Trim ind.
32.02	052	78,030	367,100	445,130	1,390,000	R	06	B	1	0529110005	4119	R2011074319	
32.10	052	19,920	104,630	124,550	388,000	R	06	B	1	0511325013	4133	R2011074946	
32.10	052	27,940	63,550	91,490	285,000	R	06	B	1	0509213001	5178	R2011087240	
32.19	052	31,060	274,750	305,810	950,000	R	06	B	1	0511112021	5085	R2011080620	
32.41	052	75,650	130,170	205,820	635,000	R	11	B	1	0528110014	9886	R2011151285	
32.42	052	20,610	64,650	85,260	263,000	R	07	B	1	0509413003	5136	R2011084740	
32.43	052	28,760	106,480	135,240	417,000	R	04	B	1	0516103002	4025	R2011065700	
32.46	052	21,510	158,650	180,160	555,000	R	06	B	1	0516206002	4108	R2011073879	
32.49	052	20,250	78,830	99,080	305,000	R	04	B	1	0523222015	2383	R2011052133	
32.50	052	20,250	81,150	101,400	312,000	R	04	B	1	0523222010	3106	R2011055307	
32.63	052	41,980	290,930	332,910	1,020,250	R	11	B	1	0509418015	9908	R2011155408	
32.69	052	29,230	107,230	136,460	417,500	R	07	B	1	0510212026	6090	R2011090707	
32.70	052	82,380	60,520	142,900	437,000	R	08	B	1	0514410003	7235	R2011104515	
32.71	052	30,740	91,910	122,650	375,000	R	04	B	1	0528202028	2371	R2011051159	
32.75	052	79,360	113,400	192,760	588,500	R	06	B	1	0514302018	5073	R2011079873	
32.79	052	20,520	60,970	81,490	248,500	R	01	B	1	0523115020	963	R2011025258	
32.81	052	76,330	227,130	303,460	925,000	R	06	B	1	0514112012	4095	R2011072857	
32.82	052	37,050	127,030	164,080	500,000	R	07	B	1	0521108036	8186	R2011121447	
32.94	052	43,260	348,690	391,950	1,190,000	R	04	B	2	0511301006	2357	R2011049437	
32.96	052	18,560	179,220	197,780	600,000	R	04	B	1	0512317022	3110	R2011055617	
32.96	052	73,300	97,160	170,460	517,250	R	09	B	1	0514407018	7315	R2011112929	
32.99	052	22,710	158,760	181,470	550,000	R	06	B	1	0515206006	5063	R2011078091	
33.00	052	32,070	61,970	94,040	285,000	R	07	B	1	0515307014	5170	R2011086935	
33.03	052	21,660	148,450	170,110	515,000	R	10	B	1	0511407024	8241	R2011129209	
33.05	052	25,950	51,710	77,660	235,000	R	06	B	1	0515400005	5096	R2011081086	
33.08	052	18,620	107,080	125,700	380,000	R	04	B	1	0526204005	3120	R2011056283	
33.10	052	45,220	163,010	208,230	629,000	R	01	B	1	0524113027	349	R2011014081	
33.10	052	23,250	82,340	105,590	319,000	R	05	B	1	0519207017	3209	R2011064471	
33.16	052	17,670	73,510	91,180	275,000	R	10	B	2	0521116028	8252	R2011130822	
33.17	052	20,040	135,870	155,910	470,000	R	06	B	1	0511312001	6153	R2011096219	
33.22	052	113,120	134,340	247,460	745,000	C	08	F	1	0518304023	7218	R2011103042	
33.23	052	27,860	100,060	127,920	385,000	R	07	B	1	0519402042	5133	R2011084545	
33.27	052	43,110	124,880	167,990	505,000	R	02	B	1	0529415002	978	R2011028578	

Sales Ratio Detail List
 Illinois Department of Revenue
 Office of Local Government Services

Date: 07/16/2012
 Time: 1:57:17 PM
 Page: 84 of 168

SalRatDtlV2-01

Study year: 2011

022 DU PAGE COUNTY

Sales ratio	Twp no.	Land assessment	Building assessment	Total assessment	Net consideration	Prop. class	Dd. mo.	Curr. prop. use	No. of prcls.	Property Index Number (PIN)	Tab no.	Document no.	Trim ind.
33.27	052	29,150	89,280	118,430	356,000	R	05	B	1	0516422007	3155	R2011059123	
33.30	052	21,660	111,540	133,200	400,000	R	05	B	1	0511407008	4094	R2011072744	
33.30	052	44,430	187,000	231,430	695,000	R	11	B	1	0524304007	9017	R2011136806	
33.32	052	32,030	119,080	151,110	453,500	R	11	B	1	0512311029	9072	R2011143147	
33.33	052	29,480	110,490	139,970	420,000	R	08	B	1	0516105013	7292	R2011109750	
33.34	052	17,310	107,730	125,040	375,000	R	08	B	1	0525201018	6126	R2011093613	
33.39	052	60,710	147,960	208,670	625,000	R	05	B	1	0502326009	3198	R2011063933	
33.44	052	21,510	57,080	78,590	235,000	R	10	B	1	0504202030	8993	R2011133325	
33.50	052	82,380	191,460	273,840	817,500	R	02	B	1	0514218002	5151	R2011085906	
33.55	052	76,370	158,450	234,820	700,000	R	06	B	1	0503415017	6097	R2011090960	
33.56	052	29,000	69,160	98,160	292,500	R	08	B	1	0527306009	6208	R2011100287	
33.64	052	20,560	108,940	129,500	385,000	R	04	B	1	0517307023	4059	R2011068024	
33.69	052	17,780	58,020	75,800	225,000	R	07	B	1	0517119004	6075	R2011089173	
33.71	052	46,780	162,250	209,030	620,000	R	04	B	1	0521303022	2385	R2011052593	
33.71	052	75,650	97,940	173,590	515,000	R	05	B	1	0528207053	3183	R2011062939	
33.77	052	19,860	222,980	242,840	719,000	R	05	B	1	0512310003	3156	R2011059796	
33.79	052	43,110	77,700	120,810	357,500	R	08	B	1	0529311002	6234	R2011101953	
33.81	052	75,650	117,060	192,710	570,000	R	07	B	1	0528305003	6122	R2011092784	
33.87	052	23,290	51,230	74,520	220,000	R	05	B	1	0522109001	4068	R2011069387	
33.89	052	23,250	80,800	104,050	307,000	R	11	B	1	0508215006	9864	R2011147992	
34.03	052	15,540	73,970	89,510	263,000	R	06	B	1	0525100027	5057	R2011077770	
34.03	052	22,470	107,200	129,670	381,000	R	10	B	1	0521407005	8218	R2011125459	
34.06	052	79,360	125,020	204,380	600,000	R	06	B	1	0511419004	4169	R2011077472	
34.12	052	26,750	280,350	307,100	900,000	R	09	B	1	0511123006	9013	R2011136406	
34.14	052	20,620	136,770	157,390	461,000	R	07	B	1	0514202007	9041	R2011140195	
34.17	052	34,810	127,140	161,950	474,000	R	08	B	1	0529301006	6187	R2011099074	
34.20	052	25,880	61,330	87,210	255,000	R	03	B	1	0534202027	1568	R2011038150	
34.36	052	4,780	53,970	58,750	171,000	R	02	B	2	0523132011	1521	R2011029160	
34.37	052	67,250	22,970	90,220	262,500	R	08	B	1	0514207009	7249	R2011105862	
34.39	052	28,200	168,100	196,300	570,750	R	09	B	1	0530405031	8139	R2011115856	
34.40	052	79,360	164,880	244,240	710,000	R	08	B	1	0514213010	6185	R2011098766	
34.41	052	28,080	143,990	172,070	500,000	R	08	B	1	0516112005	6159	R2011096666	
34.41	052	27,030	93,410	120,440	350,000	R	12	B	1	0508410004	9923	R2011157637	

Sales Ratio Detail List
 Illinois Department of Revenue
 Office of Local Government Services

Study year: 2011

022 DU PAGE COUNTY

Sales ratio	Twp no.	Land assessment	Building assessment	Total assessment	Net consideration	Prop. class	Dd. mo.	Curr. prop. use	No. of prcls.	Property Index Number (PIN)	Tab no.	Document no.	Trim ind.
34.46	052	75,650	93,870	169,520	492,000	R	04	B	1	0528206008	3125	R2011056296	
34.49	052	16,200	99,700	115,900	336,000	R	05	B	1	0503409051	4050	R2011067189	
34.53	052	10,970	63,260	74,230	215,000	R	05	B	1	0518103015	4046	R2011067097	
34.59	052	28,420	71,030	99,450	287,500	R	06	B	1	0515409025	4149	R2011076473	
34.70	052	31,880	101,700	133,580	385,000	R	04	B	1	0527104013	4054	R2011067728	
34.71	052	29,840	70,300	100,140	288,500	R	03	B	1	0527103002	1575	R2011038987	
34.79	052	23,480	60,010	83,490	240,000	R	03	B	1	0516211002	2334	R2011046622	
34.79	052	70,270	158,640	228,910	658,000	R	04	B	1	0514115008	3124	R2011056294	
34.79	052	23,320	60,170	83,490	240,000	R	06	B	1	0518408007	4150	R2011076477	
34.80	052	29,920	292,010	321,930	925,000	R	12	B	1	0511207039	9945	R2011159687	
34.84	052	75,650	139,490	215,140	617,500	R	08	B	1	0527109009	6229	R2011101565	
34.87	052	32,180	67,210	99,390	285,000	R	06	B	1	0509104007	4082	R2011070976	
34.96	052	34,810	137,040	171,850	491,500	R	01	B	1	0529306001	352	R2011014091	
34.96	052	28,130	83,730	111,860	320,000	R	09	B	1	0527301007	7280	R2011107581	
34.99	052	39,240	153,220	192,460	550,000	R	03	B	1	0529115005	2312	R2011044546	
34.99	052	85,400	247,010	332,410	950,000	R	03	B	1	0514222002	2318	R2011044836	
35.04	052	43,760	173,500	217,260	620,000	R	02	B	1	0506101002	1582	R2011039846	
35.04	052	31,540	92,860	124,400	355,000	R	07	B	1	0528202015	6154	R2011096221	
35.05	052	39,250	143,030	182,280	520,000	R	09	B	1	0529112016	7323	R2011113968	
35.09	052	5,290	143,850	149,140	425,000	R	06	B	2	0502307070	4162	R2011076877	
35.13	052	25,250	120,540	145,790	415,000	R	04	B	1	0513202027	2352	R2011048957	
35.19	052	16,550	53,830	70,380	200,000	R	09	B	1	0509414022	8995	R2011133585	
35.24	052	20,420	60,630	81,050	230,000	R	07	B	1	0535204012	6098	R2011090984	
35.27	052	26,840	146,000	172,840	490,000	R	08	B	1	0516108009	6207	R2011100251	
35.27	052	26,320	125,340	151,660	430,000	R	08	B	1	0524116021	7305	R2011111651	
35.30	052	21,090	65,390	86,480	245,000	R	03	B	1	0523221032	2374	R2011051265	
35.30	052	24,530	103,670	128,200	363,200	R	08	B	1	0521408013	6228	R2011101562	
35.30	052	23,140	90,700	113,840	322,500	R	11	B	1	0521402011	9075	R2011143637	
35.32	052	40,950	146,270	187,220	530,000	R	06	B	1	0523314001	5107	R2011082119	
35.33	052	16,570	70,690	87,260	247,000	R	09	B	1	0502305004	8152	R2011117492	
35.34	052	19,600	93,490	113,090	320,000	R	11	B	1	0535205002	9063	R2011142544	
35.35	052	60,520	79,100	139,620	395,000	R	05	B	1	0511413010	4041	R2011067030	
35.36	052	44,430	173,410	217,840	616,000	R	07	B	1	0524304012	6099	R2011091037	

Sales Ratio Detail List
 Illinois Department of Revenue
 Office of Local Government Services

Date: 07/16/2012
 Time: 1:57:17 PM
 Page: 86 of 168

SalRatDtlV2-01

Study year: 2011

022 DU PAGE COUNTY

Sales ratio	Twp no.	Land assessment	Building assessment	Total assessment	Net consideration	Prop. class	Dd. mo.	Curr. prop. use	No. of prcls.	Property Index Number (PIN)	Tab no.	Document no.	Trim ind.
35.36	052	35,990	140,800	176,790	500,000	R	09	B	1	0528103016	7317	R2011113066	
35.39	052	37,360	98,880	136,240	385,000	R	05	B	1	0523313003	4037	R2011066948	
35.40	052	75,650	96,020	171,670	485,000	R	07	B	1	0528305007	5102	R2011081778	
35.43	052	43,110	128,320	171,430	483,900	R	03	B	1	0529419010	1557	R2011035708	
35.43	052	22,280	114,420	136,700	385,800	R	09	B	1	0516109007	8194	R2011122514	
35.44	052	24,270	158,250	182,520	515,000	R	12	B	1	0534202006	9902	R2011154494	
35.45	052	22,980	101,090	124,070	350,000	R	05	B	1	0512305012	3176	R2011062126	
35.47	052	75,650	101,680	177,330	500,000	R	01	B	1	0528211013	952	R2011022739	
35.47	052	27,720	87,570	115,290	325,000	R	04	B	1	0534118030	3111	R2011055831	
35.47	052	30,970	157,040	188,010	530,000	R	07	B	1	0508306014	5161	R2011086509	
35.50	052	37,480	104,510	141,990	400,000	R	04	B	1	0511125004	3115	R2011056059	
35.51	052	21,460	65,550	87,010	245,000	R	08	B	1	0521213021	6241	R2011102501	
35.59	052	20,770	108,260	129,030	362,500	R	06	B	1	0515407003	5054	R2011077760	
35.60	052	28,850	120,650	149,500	420,000	R	05	B	1	0516331013	4030	R2011066568	
35.61	052	45,220	129,250	174,470	490,000	R	10	B	1	0524113028	8250	R2011130463	
35.64	052	60,710	194,830	255,540	717,000	R	02	B	1	0502326010	1571	R2011038626	
35.69	052	22,040	63,610	85,650	240,000	R	01	B	1	0523127002	343	R2011013914	
35.73	052	25,900	192,060	217,960	610,000	R	02	B	1	0515415010	1531	R2011030593	
35.73	052	12,230	164,610	176,840	494,900	R	04	B	1	0517121009	4074	R2011069821	
35.79	052	22,660	66,810	89,470	250,000	R	03	B	1	0520108029	2377	R2011051466	
35.81	052	22,340	145,790	168,130	469,500	R	05	B	1	0511116019	3126	R2011056562	
35.88	052	34,810	154,080	188,890	526,500	R	10	B	1	0529302016	8988	R2011133158	
35.92	052	75,650	139,160	214,810	598,000	R	11	B	1	0528404005	9887	R2011151289	
35.94	052	25,950	59,230	85,180	237,000	R	11	B	1	0515313011	9863	R2011147922	
35.95	052	40,050	60,600	100,650	280,000	R	08	B	1	0517320025	6189	R2011099080	
36.09	052	23,140	81,520	104,660	290,000	R	09	B	1	0521416004	7284	R2011107778	
36.12	052	26,530	92,660	119,190	330,000	R	10	B	1	0510200016	9020	R2011136964	
36.15	052	6,320	99,240	105,560	292,000	R	11	B	1	0502208011	9874	R2011149676	
36.18	052	39,820	110,330	150,150	415,000	R	08	B	1	0523311013	7250	R2011105872	
36.25	052	10,970	58,990	69,960	193,000	R	09	B	1	0518103009	7296	R2011110642	
36.25	052	31,350	108,190	139,540	384,900	R	11	B	1	0513116026	9022	R2011137333	
36.27	052	82,380	193,270	275,650	760,000	R	08	B	2	0514404014	7228	R2011103778	
36.28	052	28,310	87,780	116,090	320,000	R	06	B	1	0510320039	5053	R2011077747	

Sales Ratio Detail List
 Illinois Department of Revenue
 Office of Local Government Services

Study year: 2011

022 DU PAGE COUNTY

Sales ratio	Twp no.	Land assessment	Building assessment	Total assessment	Net consideration	Prop. class	Dd. mo.	Curr. prop. use	No. of prcls.	Property Index Number (PIN)	Tab no.	Document no.	Trim ind.
36.30	052	29,290	90,510	119,800	330,000	R	08	B	1	0534205027	6242	R2011102503	
36.32	052	70,610	112,810	183,420	505,000	R	03	B	1	0503308008	2351	R2011048931	
36.36	052	31,240	157,810	189,050	520,000	R	04	B	1	0511200013	3117	R2011056071	
36.38	052	37,610	73,350	110,960	305,000	R	06	B	1	0515312018	5111	R2011082264	
36.38	052	43,110	109,670	152,780	420,000	R	07	B	1	0529413011	6107	R2011091617	
36.43	052	30,390	102,530	132,920	364,900	R	08	B	1	0520302016	6135	R2011094220	
36.44	052	24,460	232,780	257,240	706,000	R	08	B	1	0515401009	6212	R2011100442	
36.49	052	44,430	200,020	244,450	670,000	R	07	B	1	0524304050	6220	R2011100914	
36.51	052	24,780	102,260	127,040	348,000	R	08	B	1	0524111001	7282	R2011107667	
36.55	052	91,460	292,320	383,780	1,050,000	R	11	B	1	0514113017	9878	R2011150127	
36.56	052	97,510	209,560	307,070	840,000	R	04	B	1	0514301062	3108	R2011055328	
36.63	052	11,420	60,000	71,420	195,000	R	05	B	1	0517431002	4035	R2011066913	
36.67	052	25,280	313,890	339,170	925,000	R	04	B	1	0513104009	2353	R2011048960	
36.71	052	22,390	60,950	83,340	227,000	R	09	B	1	0515319005	8158	R2011117681	
36.71	052	40,710	118,980	159,690	435,000	R	10	B	1	0505304001	8219	R2011125565	
36.72	052	40,940	102,270	143,210	390,000	R	06	B	1	0523312015	4140	R2011075271	
36.72	052	11,440	76,690	88,130	240,000	R	07	B	1	0501408004	7328	R2011115023	
36.72	052	47,960	355,920	403,880	1,100,000	R	10	B	1	0509105001	8240	R2011128942	
36.73	052	75,650	85,940	161,590	440,000	R	08	B	1	0528206002	7263	R2011106328	
36.73	052	37,360	118,740	156,100	425,000	R	12	B	1	0523311011	9918	R2011156870	
36.75	052	10,990	68,030	79,020	215,000	R	04	B	1	0518201058	4073	R2011069799	
36.75	052	75,650	138,430	214,080	582,500	R	07	B	1	0528306003	6102	R2011091089	
36.75	052	24,140	83,900	108,040	294,000	R	07	B	1	0513317051	6146	R2011095555	
36.81	052	43,760	175,800	219,560	596,400	R	01	B	1	0506101004	924	R2011018226	
36.85	052	25,880	62,550	88,430	240,000	R	01	B	1	0534213007	930	R2011018558	
36.85	052	76,330	240,620	316,950	860,000	R	02	B	1	0514300011	2345	R2011048436	
36.85	052	26,060	329,550	355,610	965,000	R	06	B	1	0516105005	5087	R2011080636	
36.88	052	23,750	173,560	197,310	535,000	R	07	B	1	0509320005	5126	R2011084121	
36.88	052	23,790	54,770	78,560	213,000	R	12	B	1	0517215018	9884	R2011150989	
36.91	052	45,080	187,440	232,520	630,000	R	07	B	1	0521304006	5144	R2011085463	
36.91	052	22,270	59,680	81,950	222,000	R	09	B	1	0521207004	8142	R2011116241	
36.92	052	20,340	124,760	145,100	393,000	R	09	B	1	0526203048	7252	R2011105876	
36.93	052	18,460	73,860	92,320	250,000	R	04	B	1	0516127011	2386	R2011052595	

SalRatDtIV2-01

Sales Ratio Detail List
Illinois Department of Revenue
Office of Local Government Services

Date: 07/16/2012
Time: 1:57:17 PM
Page: 88 of 168

Study year: 2011

022 DU PAGE COUNTY

Sales ratio	Twp no.	Land assessment	Building assessment	Total assessment	Net consideration	Prop. class	Dd. mo.	Curr. prop. use	No. of prcls.	Property Index Number (PIN)	Tab no.	Document no.	Trim ind.
37.01	052	67,250	64,680	131,930	356,500	R	02	B	1	0514107005	951	R2011022631	
37.02	052	43,110	119,390	162,500	439,000	R	05	B	1	0529314008	4044	R2011067041	
37.03	052	21,630	198,670	220,300	595,000	R	09	B	1	0517418078	7240	R2011104976	
37.03	052	20,520	64,650	85,170	230,000	R	10	B	1	0523115019	8197	R2011122607	
37.04	052	40,760	154,850	195,610	528,078	R	06	B	1	0508119015	5093	R2011081015	
37.07	052	30,000	136,070	166,070	448,000	R	04	B	1	0508206005	5088	R2011080698	
37.08	052	25,240	193,470	218,710	589,900	R	09	B	1	0508303024	7324	R2011114147	
37.09	052	26,040	127,160	153,200	413,000	R	05	B	1	0516106002	4100	R2011073276	
37.11	052	28,130	86,160	114,290	308,000	R	07	B	1	0534106007	6182	R2011098521	
37.15	052	29,330	88,060	117,390	316,000	R	08	B	1	0534105006	8165	R2011118056	
37.16	052	20,950	58,010	78,960	212,500	R	01	B	1	0518418008	344	R2011013916	
37.22	052	20,770	46,600	67,370	181,000	R	11	B	1	0517329002	9895	R2011153151	
37.24	052	24,070	42,210	66,280	178,000	R	04	B	1	0515314019	2396	R2011053392	
37.26	052	22,050	85,990	108,040	290,000	R	02	B	1	0515205019	934	R2011019931	
37.30	052	42,170	116,370	158,540	425,000	R	06	B	1	0525304024	5062	R2011078088	
37.30	052	20,020	44,700	64,720	173,500	R	10	B	1	0517119022	9034	R2011139042	
37.38	052	20,930	101,680	122,610	328,000	R	01	B	1	0505401038	328	R2011011093	
37.39	052	16,800	59,480	76,280	204,000	R	07	B	1	0507213027	8244	R2011129968	
37.42	052	75,650	118,000	193,650	517,500	R	03	B	1	0528303005	1603	R2011042456	
37.45	052	19,840	68,160	88,000	235,000	R	03	B	1	0507403015	1595	R2011042320	
37.50	052	25,780	86,720	112,500	300,000	R	10	B	1	0521406004	9005	R2011135764	
37.51	052	34,630	104,160	138,790	370,000	R	08	B	1	0519410009	6136	R2011094232	
37.56	052	32,090	89,970	122,060	325,000	R	04	B	1	0513119025	2389	R2011052968	
37.56	052	26,020	96,060	122,080	325,000	R	06	B	1	0519416028	5115	R2011082670	
37.59	052	21,880	78,290	100,170	266,500	R	06	B	1	0513333116	4121	R2011074337	
37.60	052	25,780	75,940	101,720	270,500	R	08	B	1	0520102007	6216	R2011100700	
37.63	052	26,900	80,310	107,210	284,900	R	03	B	1	0522301005	2326	R2011045417	
37.70	052	43,760	134,550	178,310	473,000	R	10	B	1	0506205008	8981	R2011131659	
37.74	052	37,360	121,530	158,890	421,000	R	05	B	1	0523312028	6166	R2011097495	
37.78	052	36,800	104,860	141,660	375,000	R	08	B	1	0512317024	6226	R2011101558	
37.79	052	20,230	93,890	114,120	302,000	R	07	B	1	0519416045	5157	R2011086163	
37.80	052	21,540	122,090	143,630	380,000	R	06	B	1	0526203012	4144	R2011075535	
37.82	052	20,020	63,950	83,970	222,000	R	09	B	1	0517413019	8148	R2011117035	

Sales Ratio Detail List
 Illinois Department of Revenue
 Office of Local Government Services

Date: 07/16/2012
 Time: 1:57:17 PM
 Page: 89 of 168

SalRatDtlV2-01

Study year: 2011

022 DU PAGE COUNTY

Sales ratio	Twp no.	Land assessment	Building assessment	Total assessment	Net consideration	Prop. class	Dd. mo.	Curr. prop. use	No. of prcls.	Property Index Number (PIN)	Tab no.	Document no.	Trim ind.
37.84	052	19,660	93,870	113,530	300,000	R	08	B	1	0517321014	6231	R2011101924	
37.85	052	75,650	83,890	159,540	421,500	R	09	B	1	0521418021	7313	R2011112920	
37.91	052	75,650	121,470	197,120	520,000	R	08	B	1	0528109022	6142	R2011095198	
37.93	052	19,230	143,850	163,080	430,000	R	08	B	1	0501413028	6196	R2011099339	
37.94	052	22,390	81,950	104,340	275,000	R	02	B	1	0515319019	1581	R2011039844	
37.95	052	23,360	58,610	81,970	216,000	R	10	B	1	0509324008	8209	R2011123853	
37.98	052	22,090	105,910	128,000	337,000	R	10	B	1	0516334019	8230	R2011126635	
38.00	052	29,150	124,750	153,900	405,000	R	07	B	1	0516419002	5189	R2011089118	
38.03	052	18,700	82,070	100,770	265,000	R	06	B	1	0509424004	5074	R2011079938	
38.04	052	21,880	80,630	102,510	269,500	R	09	B	1	0513333089	8198	R2011122863	
38.06	052	17,280	86,250	103,530	272,000	R	05	B	1	0525406024	4087	R2011071321	
38.09	052	33,380	111,830	145,210	381,225	R	10	B	1	0509322013	9004	R2011135762	
38.15	052	31,210	95,840	127,050	333,000	R	08	B	1	0521110003	7234	R2011104513	
38.16	052	37,240	112,140	149,380	391,500	R	08	B	1	0519409054	9061	R2011142455	
38.17	052	32,050	146,950	179,000	468,900	R	03	B	1	0513107025	1577	R2011039040	
38.20	052	43,110	113,530	156,640	410,000	R	06	B	1	0529402011	5109	R2011082250	
38.25	052	23,550	127,110	150,660	393,860	R	03	B	1	0516209015	2365	R2011050342	
38.29	052	68,760	218,420	287,180	750,000	R	06	B	1	0517228015	5052	R2011077737	
38.34	052	25,220	289,140	314,360	820,000	R	05	B	1	0511338011	4048	R2011067183	
38.38	052	39,480	112,110	151,590	395,000	R	08	B	1	0523227004	6167	R2011097513	
38.39	052	26,210	54,800	81,010	211,000	R	03	B	1	0517413004	2311	R2011044529	
38.39	052	11,420	79,370	90,790	236,500	R	10	B	1	0517431063	8208	R2011123852	
38.40	052	21,860	96,040	117,900	307,000	R	11	B	1	0516411016	9853	R2011146473	
38.42	052	44,180	263,170	307,350	800,000	R	04	B	1	0523226026	3132	R2011057172	
38.42	052	27,240	100,690	127,930	333,000	R	06	B	1	0506211036	5156	R2011086147	
38.43	052	28,240	92,820	121,060	315,000	R	08	B	1	0506216010	7245	R2011105785	
38.48	052	37,360	93,480	130,840	340,000	R	01	B	1	0523312018	943	R2011021340	
38.48	052	28,920	94,210	123,130	320,000	R	07	B	1	0520301004	6116	R2011092337	
38.53	052	24,580	64,030	88,610	230,000	R	05	B	1	0515203006	4051	R2011067191	
38.53	052	76,330	124,980	201,310	522,500	R	06	B	1	0514401032	4159	R2011076843	
38.55	052	12,850	51,320	64,170	166,450	R	03	B	1	0521412106	2341	R2011047361	
38.55	052	33,340	84,250	117,590	305,000	R	12	B	1	0527104010	9872	R2011148974	
38.57	052	22,860	86,090	108,950	282,500	R	07	B	1	0527406001	7297	R2011110656	

Sales Ratio Detail List
 Illinois Department of Revenue
 Office of Local Government Services

Study year: 2011

022 DU PAGE COUNTY

Sales ratio	Twp no.	Land assessment	Building assessment	Total assessment	Net consideration	Prop. class	Dd. mo.	Curr. prop. use	No. of prcls.	Property Index Number (PIN)	Tab no.	Document no.	Trim ind.
38.58	052	27,380	97,990	125,370	325,000	R	03	B	1	0510405009	1605	R2011042467	
38.61	052	70,740	269,820	340,560	882,000	R	08	B	1	0520215017	6225	R2011101542	
38.62	052	24,700	91,150	115,850	300,000	R	08	B	1	0503411022	6239	R2011102484	
38.64	052	31,180	123,360	154,540	400,000	R	09	B	1	0521302029	8173	R2011118813	
38.65	052	23,480	82,810	106,290	275,000	R	03	B	1	0519210070	1592	R2011041769	
38.66	052	17,820	129,090	146,910	380,000	R	06	B	2	0511337031	4078	R2011070948	
38.68	052	22,270	39,070	61,340	158,600	R	07	B	1	0521215005	5147	R2011085719	
38.71	052	14,550	90,750	105,300	272,000	R	11	B	1	0516137007	8989	R2011133161	
38.72	052	46,600	135,390	181,990	470,000	R	04	B	1	0505307006	2376	R2011051464	
38.73	052	12,790	56,150	68,940	178,000	R	07	B	1	0518205011	6091	R2011090793	
38.74	052	73,300	44,850	118,150	305,000	R	06	B	1	0514310015	5158	R2011086167	
38.75	052	82,380	165,590	247,970	640,000	R	06	B	1	0514402015	4148	R2011076220	
38.77	052	21,210	48,570	69,780	180,000	R	03	B	1	0515112001	3169	R2011061751	
38.78	052	20,710	71,380	92,090	237,450	R	03	B	1	0516401019	2304	R2011043422	
38.79	052	19,950	109,980	129,930	335,000	R	09	B	1	0501102011	8199	R2011122865	
38.83	052	14,770	97,830	112,600	290,000	R	09	B	1	0508309028	8143	R2011116404	
38.84	052	24,140	144,800	168,940	435,000	R	07	B	1	0510102052	5159	R2011086444	
38.86	052	32,970	118,210	151,180	389,000	R	02	B	1	0529105001	1522	R2011029167	
38.87	052	43,110	130,630	173,740	447,000	R	07	B	1	0529314016	5134	R2011084549	
38.89	052	21,510	158,560	180,070	463,000	R	07	B	1	0508319016	5104	R2011081799	
39.00	052	19,110	93,990	113,100	290,000	R	07	B	1	0516328015	6127	R2011093700	
39.03	052	27,960	112,150	140,110	359,000	R	06	B	1	0519403005	5068	R2011079251	
39.04	052	21,200	76,390	97,590	250,000	R	08	B	1	0535303005	6177	R2011098436	
39.07	052	75,650	82,570	158,220	405,000	R	09	B	1	0521421003	8196	R2011122546	
39.08	052	27,440	76,130	103,570	265,000	R	07	B	1	0513318024	5128	R2011084285	
39.11	052	30,890	106,790	137,680	352,000	R	03	B	1	0511306008	2328	R2011045428	
39.14	052	28,230	64,530	92,760	237,000	R	11	B	1	0527318014	9064	R2011142765	
39.16	052	21,390	45,190	66,580	170,000	R	03	B	1	0512310004	2308	R2011043916	
39.18	052	14,550	121,020	135,570	346,000	R	10	B	1	0516137032	8221	R2011125662	
39.21	052	18,320	139,510	157,830	402,500	R	09	B	1	0526203044	7330	R2011115035	
39.26	052	70,610	106,080	176,690	450,000	R	06	B	1	0503303037	5056	R2011077766	
39.31	052	29,080	110,460	139,540	355,000	R	06	B	1	0520206006	4154	R2011076485	
39.34	052	62,710	220,530	283,240	720,000	R	10	B	1	0511214016	8216	R2011124840	

Sales Ratio Detail List
 Illinois Department of Revenue
 Office of Local Government Services

Date: 07/16/2012
 Time: 1:57:17 PM
 Page: 91 of 168

SalRatDtlV2-01

Study year: 2011

022 DU PAGE COUNTY

Sales ratio	Twp no.	Land assessment	Building assessment	Total assessment	Net consideration	Prop. class	Dd. mo.	Curr. prop. use	No. of prcls.	Property Index Number (PIN)	Tab no.	Document no.	Trim ind.
39.37	052	60,710	226,270	286,980	728,850	R	06	B	1	0502324007	4040	R2011067026	
39.38	052	32,970	124,560	157,530	400,000	R	10	B	1	0530202015	8238	R2011127961	
39.40	052	28,850	105,100	133,950	340,000	R	11	B	1	0534109062	9850	R2011146225	
39.41	052	29,370	477,050	506,420	1,285,000	R	06	B	1	0511417016	5061	R2011078086	
39.42	052	43,110	160,580	203,690	516,725	R	06	B	1	0529412024	5084	R2011080616	
39.43	052	31,000	112,930	143,930	365,000	R	05	B	1	0516106010	3207	R2011064463	
39.44	052	16,850	90,810	107,660	273,000	R	07	B	1	0525103066	6081	R2011089429	
39.44	052	17,890	152,470	170,360	432,000	R	10	B	1	0501414010	8978	R2011130909	
39.47	052	23,320	70,430	93,750	237,500	R	06	B	1	0518408037	4143	R2011075531	
39.48	052	43,760	133,920	177,680	450,000	R	05	B	1	0506213019	5129	R2011084348	
39.48	052	19,660	64,430	84,090	213,000	R	11	B	1	0517320022	9024	R2011137336	
39.50	052	44,580	121,320	165,900	420,000	R	06	B	1	0506409002	5092	R2011081009	
39.52	052	44,580	133,270	177,850	450,000	R	04	B	1	0506410038	3152	R2011058865	
39.54	052	29,560	69,280	98,840	250,000	R	07	B	1	0509404001	6129	R2011093705	
39.56	052	41,030	121,180	162,210	410,000	R	06	B	1	0523315001	4118	R2011074312	
39.57	052	22,470	88,340	110,810	280,000	R	03	B	1	0521411018	1594	R2011042312	
39.57	052	16,900	86,570	103,470	261,500	R	08	B	1	0525411001	7242	R2011105730	
39.59	052	19,370	142,950	162,320	410,000	R	06	B	1	0518408045	4069	R2011069454	
39.60	052	26,430	78,510	104,940	265,000	R	06	B	1	0509305013	4124	R2011074347	
39.61	052	51,510	257,460	308,970	780,000	R	09	B	1	0523408006	7226	R2011103448	
39.64	052	27,350	84,440	111,790	282,000	R	10	B	1	0511310002	8202	R2011122896	
39.65	052	39,690	178,360	218,050	550,000	R	01	B	1	0506414033	922	R2011017957	
39.66	052	25,800	157,420	183,220	462,000	R	07	B	1	0513101004	6195	R2011099296	
39.70	052	19,870	73,620	93,490	235,500	R	08	B	1	0535110025	7270	R2011106656	
39.70	052	9,680	38,750	48,430	122,000	R	10	B	1	0519413010	8220	R2011125627	
39.71	052	56,230	99,640	155,870	392,500	R	10	B	1	0529316001	8232	R2011127390	
39.71	052	23,790	69,540	93,330	235,000	R	11	B	1	0524406001	9857	R2011147238	
39.72	052	32,990	77,630	110,620	278,500	R	07	B	1	0522313021	5106	R2011082117	
39.74	052	21,210	115,880	137,090	345,000	R	03	B	1	0522424017	1576	R2011038996	
39.76	052	11,990	47,950	59,940	150,750	R	01	B	1	0523320038	311	R2011007282	
39.76	052	73,300	99,640	172,940	435,000	R	07	B	1	0514123037	6130	R2011093711	
39.79	052	18,660	50,980	69,640	175,000	R	08	B	1	0522312009	6157	R2011096400	
39.82	052	19,360	129,950	149,310	375,000	R	08	B	1	0526203028	6240	R2011102494	

Sales Ratio Detail List
 Illinois Department of Revenue
 Office of Local Government Services

Study year: 2011

022 DU PAGE COUNTY

Sales ratio	Twp no.	Land assessment	Building assessment	Total assessment	Net consideration	Prop. class	Dd. mo.	Curr. prop. use	No. of prcls.	Property Index Number (PIN)	Tab no.	Document no.	Trim ind.
39.83	052	43,760	131,490	175,250	440,000	R	07	B	1	0506102001	6175	R2011098259	
39.84	052	16,850	82,750	99,600	250,000	R	07	B	1	0525405020	5177	R2011087206	
39.88	052	43,110	107,620	150,730	378,000	R	09	B	1	0529312001	8192	R2011122032	
39.89	052	17,310	89,400	106,710	267,500	R	06	B	1	0525204019	4147	R2011075846	
39.92	052	11,420	64,430	75,850	190,000	R	10	B	1	0517431057	9027	R2011137658	
39.95	052	73,300	111,880	185,180	463,500	R	01	B	1	0514301047	1524	R2011029443	
39.97	052	18,660	52,080	70,740	177,000	R	10	B	1	0522318027	8994	R2011133553	
39.98	052	30,240	95,700	125,940	315,000	R	05	B	1	0521402015	3140	R2011057479	
39.98	052	21,880	84,060	105,940	265,000	R	06	B	1	0513333099	4142	R2011075529	
39.99	052	23,150	92,820	115,970	290,000	R	02	B	1	0527408001	975	R2011027861	
40.06	052	11,440	76,690	88,130	220,000	R	03	B	1	0501206004	2395	R2011053363	
40.06	052	45,290	84,890	130,180	325,000	R	05	B	1	0509302003	3159	R2011060255	
40.08	052	38,710	101,570	140,280	350,000	R	07	B	1	0515106030	6179	R2011098448	
40.09	052	39,250	119,120	158,370	395,000	R	08	B	1	0529113009	6169	R2011097810	
40.11	052	205,430	75,310	280,740	700,000	I	04	G	1	0504101004	2402	R2011054019	
40.14	052	18,350	100,070	118,420	295,000	R	10	B	1	0524300124	9001	R2011135084	
40.24	052	21,870	62,640	84,510	210,000	R	11	B	1	0509414016	9023	R2011137334	
40.27	052	152,110	331,150	483,260	1,200,000	R	03	B	2	0520315053	2313	R2011044549	
40.28	052	20,770	110,140	130,910	325,000	R	04	B	1	0515413014	2398	R2011053414	
40.28	052	23,960	127,100	151,060	375,000	R	07	B	1	0519305020	6100	R2011091060	
40.29	052	25,880	84,110	109,990	273,000	R	03	B	1	0534212003	1572	R2011038638	
40.30	052	20,090	72,600	92,690	230,000	R	05	B	1	0522113002	4055	R2011067898	
40.30	052	22,390	48,130	70,520	175,000	R	06	B	1	0515317026	4123	R2011074345	
40.30	052	70,270	157,420	227,690	565,000	R	09	B	1	0514402014	7302	R2011111438	
40.32	052	31,710	148,100	179,810	446,000	R	07	B	1	0513111008	5122	R2011083706	
40.37	052	30,300	71,640	101,940	252,500	R	07	B	1	0509404019	6112	R2011092329	
40.37	052	11,470	63,220	74,690	185,000	R	07	B	1	0518201057	6119	R2011092432	
40.39	052	42,910	154,980	197,890	490,000	R	10	B	1	0529117004	9000	R2011134987	
40.45	052	75,650	138,710	214,360	530,000	R	08	B	1	0528110009	6194	R2011099230	
40.46	052	16,850	72,360	89,210	220,500	R	05	B	1	0525205023	3192	R2011063333	
40.51	052	21,880	93,990	115,870	286,000	R	03	B	1	0513333134	1566	R2011037904	
40.52	052	75,650	112,780	188,430	465,000	R	03	B	1	0528403014	1604	R2011042460	
40.52	052	16,260	116,160	132,420	326,775	R	08	B	1	0516333008	6190	R2011099083	

Sales Ratio Detail List
 Illinois Department of Revenue
 Office of Local Government Services

Study year: 2011

022 DU PAGE COUNTY

Sales ratio	Twp no.	Land assessment	Building assessment	Total assessment	Net consideration	Prop. class	Dd. mo.	Curr. prop. use	No. of prcls.	Property Index Number (PIN)	Tab no.	Document no.	Trim ind.
40.56	052	25,950	65,320	91,270	225,000	R	08	B	1	0511204039	6188	R2011099077	
40.61	052	12,720	64,440	77,160	190,000	R	06	B	1	0507404029	5069	R2011079272	
40.63	052	23,170	69,460	92,630	228,000	R	01	B	1	0502318016	359	R2011015564	
40.65	052	28,970	112,760	141,730	348,700	R	04	B	1	0513301010	3136	R2011057199	
40.66	052	17,280	72,180	89,460	220,000	R	08	B	1	0525405009	6109	R2011092161	
40.67	052	37,900	131,710	169,610	417,000	R	08	B	1	0523227023	8181	R2011120172	
40.70	052	28,400	160,640	189,040	464,500	R	08	B	1	0511308003	7216	R2011102792	
40.71	052	18,400	317,430	335,830	825,000	R	03	B	1	0524102046	2323	R2011045252	
40.74	052	75,650	81,200	156,850	385,000	R	12	B	1	0521406050	9946	R2011160137	
40.79	052	11,420	88,510	99,930	245,000	R	08	B	1	0517431091	6163	R2011097377	
40.80	052	15,450	74,300	89,750	220,000	R	03	B	1	0525211019	1610	R2011042939	
40.83	052	21,360	80,710	102,070	250,000	R	03	B	1	0525205015	2337	R2011046969	
40.83	052	19,230	148,160	167,390	410,000	R	12	B	1	0501413022	9904	R2011155014	
40.84	052	29,180	103,130	132,310	324,000	R	02	B	1	0529105032	1533	R2011030609	
40.91	052	20,340	71,300	91,640	224,000	R	05	B	1	0515212003	4079	R2011070966	
40.95	052	29,840	52,060	81,900	200,000	R	01	B	1	0509207019	340	R2011013215	
40.96	052	18,660	50,980	69,640	170,000	R	06	B	1	0522310045	4096	R2011072866	
40.98	052	22,080	83,650	105,730	258,000	R	03	B	1	0515103005	2320	R2011045140	
40.98	052	70,270	95,680	165,950	405,000	R	06	B	1	0514111009	5176	R2011087200	
41.00	052	32,770	174,300	207,070	505,000	R	05	B	1	0509316008	3212	R2011064759	
41.02	052	67,250	193,230	260,480	635,000	R	04	B	1	0514111006	3172	R2011061762	
41.02	052	24,010	209,800	233,810	570,000	R	10	B	1	0517415001	8233	R2011127680	
41.03	052	29,660	142,670	172,330	420,000	R	01	B	1	0522313005	941	R2011021211	
41.07	052	48,050	147,040	195,090	475,000	R	08	B	1	0529202004	7286	R2011108434	
41.10	052	20,020	43,270	63,290	154,000	R	05	B	1	0518424008	5095	R2011081084	
41.11	052	21,870	71,240	93,110	226,500	R	06	B	1	0512300013	5059	R2011078078	
41.12	052	36,190	138,550	174,740	425,000	R	07	B	1	0530307004	5182	R2011087883	
41.13	052	19,190	97,000	116,190	282,500	R	06	B	1	0527409019	6076	R2011089177	
41.14	052	97,510	227,490	325,000	790,000	R	08	B	1	0514118010	6223	R2011101210	
41.16	052	29,580	99,250	128,830	313,000	R	05	B	1	0534118041	4028	R2011066125	
41.21	052	21,630	45,290	66,920	162,375	R	05	B	1	0519211127	4099	R2011073263	
41.22	052	33,960	65,370	99,330	241,000	R	06	B	1	0509400011	5067	R2011079247	
41.22	052	36,440	144,920	181,360	440,000	R	10	B	1	0525303003	8201	R2011122894	

Sales Ratio Detail List
 Illinois Department of Revenue
 Office of Local Government Services

Study year: 2011

022 DU PAGE COUNTY

Sales ratio	Twp no.	Land assessment	Building assessment	Total assessment	Net consideration	Prop. class	Dd. no.	Curr. prop. use	No. of prcls.	Property Index Number (PIN)	Tab no.	Document no.	Trim ind.
41.22	052	21,630	43,910	65,540	159,000	R	11	B	1	0519211123	9860	R2011147253	
41.24	052	6,360	189,520	195,880	475,000	R	07	B	1	0502311020	7310	R2011112371	
41.25	052	23,760	221,680	245,440	595,000	R	03	B	1	0509403015	1563	R2011037858	
41.30	052	13,410	84,060	97,470	236,000	R	11	B	3	0516340069	9855	R2011146477	
41.32	052	25,300	86,880	112,180	271,500	R	10	B	1	0510106029	8222	R2011125667	
41.33	052	35,980	110,750	146,730	355,000	R	06	B	1	0520213016	5121	R2011083692	
41.34	052	29,380	76,040	105,420	255,000	R	07	B	1	0515322013	6096	R2011090955	
41.40	052	11,180	44,710	55,890	135,000	R	03	B	1	0523320034	1564	R2011037900	
41.41	052	23,640	158,580	182,220	440,000	R	09	B	1	0510100044	8170	R2011118637	
41.42	052	85,400	107,210	192,610	465,000	R	08	B	1	0514222013	6205	R2011100155	
41.43	052	31,430	237,810	269,240	649,900	R	08	B	1	0507211020	7253	R2011105878	
41.51	052	56,100	226,170	282,270	680,000	R	12	B	1	0520304003	9936	R2011159388	
41.52	052	14,440	196,900	211,340	509,000	R	05	B	1	0501105012	4158	R2011076817	
41.52	052	20,360	68,080	88,440	213,000	R	08	B	1	0515408007	7230	R2011103938	
41.63	052	19,390	122,150	141,540	340,000	R	10	B	1	0512302010	9862	R2011147490	
41.66	052	30,010	74,140	104,150	250,000	R	03	B	1	0527301018	1580	R2011039841	
41.71	052	79,360	107,940	187,300	449,000	R	08	B	1	0514307048	6227	R2011101560	
41.71	052	20,120	255,150	275,270	660,000	R	11	B	1	0510210015	9866	R2011148035	
41.73	052	21,510	69,260	90,770	217,500	R	10	B	1	0504202036	8176	R2011119201	
41.76	052	22,390	97,880	120,270	288,000	R	03	B	1	0515318016	1608	R2011042760	
41.77	052	20,090	63,440	83,530	200,000	R	07	B	1	0522117010	6106	R2011091615	
41.81	052	50,470	248,480	298,950	715,000	R	07	B	1	0526210025	5079	R2011080412	
41.83	052	100,530	223,670	324,200	775,000	R	04	B	1	0514300034	3137	R2011057356	
41.86	052	18,660	52,080	70,740	169,000	R	09	B	1	0522300042	8248	R2011130140	
41.87	052	12,720	69,770	82,490	197,000	R	09	B	1	0507407005	8189	R2011121684	
41.88	052	14,380	69,380	83,760	200,000	R	12	B	1	0502319017	9941	R2011159587	
41.94	052	25,600	185,360	210,960	503,000	R	08	B	1	0510102075	7220	R2011103109	
41.99	052	20,260	63,710	83,970	200,000	R	06	B	1	0516342021	4077	R2011070755	
42.01	052	9,210	87,840	97,050	231,000	R	04	B	1	0502408005	2373	R2011051228	
42.06	052	39,690	244,220	283,910	675,000	R	07	B	1	0506414038	5149	R2011085728	
42.08	052	43,110	139,950	183,060	435,000	R	08	B	1	0529405015	8159	R2011117751	
42.09	052	14,840	117,750	132,590	315,000	R	11	B	1	0505307033	9892	R2011151646	
42.10	052	35,720	132,670	168,390	400,000	R	05	B	1	0525305016	4061	R2011068464	

Sales Ratio Detail List
 Illinois Department of Revenue
 Office of Local Government Services

Date: 07/16/2012
 Time: 1:57:17 PM
 Page: 95 of 168

SalRatDtlV2-01

Study year: 2011

022 DU PAGE COUNTY

Sales ratio	Twp no.	Land assessment	Building assessment	Total assessment	Net consideration	Prop. class	Dd. mo.	Curr. prop. use	No. of prcls.	Property Index Number (PIN)	Tab no.	Document no.	Trim ind.
42.15	052	75,650	130,880	206,530	490,000	R	05	B	1	0528305013	3141	R2011057481	
42.16	052	19,090	84,190	103,280	245,000	R	10	B	1	0507402024	8987	R2011133156	
42.16	052	20,040	95,060	115,100	273,000	R	11	B	1	0507305004	9051	R2011141854	
42.18	052	23,480	82,810	106,290	252,000	R	05	B	1	0519210076	4052	R2011067193	
42.21	052	20,550	306,540	327,090	775,000	R	08	B	1	0512305015	6213	R2011100644	
42.24	052	40,610	146,080	186,690	442,000	R	01	B	1	0521306012	345	R2011013929	
42.30	052	75,650	138,820	214,470	507,000	R	01	B	1	0528110006	329	R2011011187	
42.30	052	39,250	144,760	184,010	435,000	R	06	B	1	0529114002	4080	R2011070969	
42.31	052	20,830	125,130	145,960	345,000	R	06	B	1	0523404017	5175	R2011087198	
42.32	052	12,040	93,760	105,800	250,000	R	04	B	1	0501410015	2372	R2011051184	
42.38	052	21,830	118,020	139,850	330,000	R	11	B	1	0502104017	9038	R2011139383	
42.43	052	32,780	115,740	148,520	350,000	R	06	B	1	0517308002	5141	R2011085042	
42.46	052	18,660	50,980	69,640	164,000	R	08	B	1	0522311033	7260	R2011106131	
42.47	052	20,250	66,810	87,060	205,000	R	09	B	1	0523403019	7334	R2011115513	
42.47	052	21,210	70,950	92,160	217,000	R	11	B	1	0535209012	9893	R2011151648	
42.49	052	23,590	70,950	94,540	222,500	R	11	B	1	0515208007	9070	R2011143138	
42.53	052	17,830	99,540	117,370	276,000	R	09	B	3	0511337047	7295	R2011110610	
42.55	052	16,850	70,370	87,220	205,000	R	08	B	1	0525401014	6203	R2011100128	
42.57	052	12,500	121,810	134,310	315,500	R	06	B	1	0523229006	9003	R2011135721	
42.59	052	12,560	50,260	62,820	147,500	R	09	B	1	0519411006	7332	R2011115417	
42.62	052	21,090	80,340	101,430	238,000	R	05	B	1	0523221019	3175	R2011062124	
42.69	052	25,280	230,830	256,110	600,000	R	01	B	1	0516421018	331	R2011011725	
42.71	052	27,650	63,740	91,390	214,000	R	11	B	1	0517113007	9078	R2011143974	
42.74	052	23,750	127,960	151,710	355,000	R	08	B	1	0509415010	7241	R2011105108	
42.75	052	70,270	24,730	95,000	222,223	R	10	B	1	0514205026	8179	R2011119925	
42.79	052	76,330	94,830	171,160	400,000	R	09	B	1	0514200029	8163	R2011117928	
42.81	052	91,460	337,720	429,180	1,002,500	R	07	B	1	0514206010	6101	R2011091082	
42.87	052	18,660	52,080	70,740	165,000	R	03	B	1	0522321018	2327	R2011045420	
42.87	052	18,660	52,080	70,740	165,000	R	11	B	1	0522321010	9081	R2011143989	
42.90	052	12,870	98,670	111,540	260,000	R	05	B	1	0505415031	3165	R2011061332	
42.93	052	23,290	182,770	206,060	480,000	R	08	B	1	0509403027	6238	R2011102483	
42.94	052	21,860	139,150	161,010	375,000	R	12	B	1	0516415009	9903	R2011154563	
42.95	052	23,640	169,830	193,470	450,500	R	08	B	1	0510100055	7285	R2011107935	

Sales Ratio Detail List
 Illinois Department of Revenue
 Office of Local Government Services

Date: 07/16/2012
 Time: 1:57:17 PM
 Page: 96 of 168

SalRatDtlV2-01

Study year: 2011

022 DU PAGE COUNTY

Sales ratio	Twp no.	Land assessment	Building assessment	Total assessment	Net consideration	Prop. class	Dd. mo.	Curr. prop. use	No. of prcls.	Property Index Number (PIN)	Tab no.	Document no.	Trim ind.
42.96	052	17,310	72,700	90,010	209,500	R	08	B	1	0525206012	8213	R2011124719	
43.01	052	21,860	186,730	208,590	485,000	R	08	B	1	0534403001	6141	R2011095140	
43.03	052	23,490	334,930	358,420	833,000	R	01	B	1	0502421015	938	R2011020689	
43.08	052	20,090	64,570	84,660	196,500	R	10	B	1	0522129012	8193	R2011122510	
43.10	052	20,020	44,200	64,220	149,000	R	08	B	1	0517311001	7223	R2011103403	
43.12	052	18,660	50,980	69,640	161,500	R	10	B	1	0522310051	8245	R2011129976	
43.19	052	27,940	67,070	95,010	220,000	R	11	B	1	0513106006	9044	R2011140664	
43.21	052	34,850	125,020	159,870	370,000	R	06	B	1	0521306009	5072	R2011079677	
43.33	052	21,950	181,940	203,890	470,500	R	08	B	1	0523220039	6230	R2011101567	
43.34	052	20,770	128,760	149,530	345,000	R	06	B	1	0515406017	4135	R2011075139	
43.37	052	31,310	87,970	119,280	275,000	R	11	B	1	0510408018	9065	R2011142844	
43.45	052	29,690	56,340	86,030	198,000	R	11	B	1	0509407003	9076	R2011143646	
43.46	052	46,780	203,120	249,900	575,000	R	06	B	1	0520211003	5146	R2011085564	
43.49	052	11,040	70,290	81,330	187,000	R	04	B	1	0501111003	3128	R2011057147	
43.53	052	18,660	52,080	70,740	162,500	R	02	B	1	0521414034	961	R2011025186	
43.60	052	32,220	107,740	139,960	321,000	R	06	B	1	0521309006	4115	R2011074210	
43.67	052	27,500	72,930	100,430	230,000	R	04	B	1	0510208039	2370	R2011051116	
43.67	052	29,580	78,070	107,650	246,500	R	10	B	1	0522410007	9031	R2011138964	
43.69	052	14,550	120,890	135,440	310,000	R	01	B	1	0516137025	338	R2011013150	
43.69	052	20,300	112,520	132,820	304,000	R	04	B	1	0510321008	2399	R2011053592	
43.71	052	32,210	164,500	196,710	450,000	R	03	B	1	0512107012	1565	R2011037901	
43.74	052	40,420	100,420	140,840	322,000	R	06	B	1	0521106008	4155	R2011076688	
43.75	052	11,560	46,190	57,750	132,000	R	05	B	1	0523319075	3204	R2011064430	
43.77	052	26,320	125,340	151,660	346,500	R	08	B	1	0524116049	8188	R2011121680	
43.82	052	21,830	120,580	142,410	325,000	R	02	B	1	0502102035	980	R2011028971	
43.87	052	19,610	81,300	100,910	230,000	R	02	B	1	0520114004	1523	R2011029439	
43.87	052	18,610	187,570	206,180	470,000	R	06	B	1	0508310016	4117	R2011074306	
43.92	052	43,110	136,950	180,060	410,000	R	04	B	1	0529406014	3145	R2011058252	
43.99	052	97,510	34,460	131,970	300,000	R	02	B	1	0514119008	1532	R2011030600	
44.00	052	27,550	247,480	275,030	625,000	R	12	B	1	0520401006	9947	R2011160270	
44.12	052	46,990	136,120	183,110	415,000	R	07	B	1	0523227025	6184	R2011098755	
44.13	052	33,510	134,180	167,690	380,000	R	03	B	1	0520212029	2317	R2011044746	
44.14	052	11,120	44,500	55,620	126,000	R	08	B	1	0527107157	7268	R2011106619	

Sales Ratio Detail List
 Illinois Department of Revenue
 Office of Local Government Services

Date: 07/16/2012
 Time: 1:57:17 PM
 Page: 97 of 168

SalRatDtlV2-01

Study year: 2011

022 DU PAGE COUNTY

Sales ratio	Twp no.	Land assessment	Building assessment	Total assessment	Net consideration	Prop. class	Dd. mo.	Curr. prop. use	No. of prcls.	Property Index Number (PIN)	Tab no.	Document no.	Trim ind.
44.20	052	20,090	58,590	78,680	178,000	R	08	B	1	0522117009	6237	R2011102271	
44.21	052	18,660	52,080	70,740	160,000	R	10	B	1	0522320059	9854	R2011146475	
44.22	052	47,130	114,290	161,420	365,000	R	02	B	1	0515209004	1525	R2011029447	
44.24	052	10,450	47,950	58,400	132,000	R	02	B	1	0503110251	1542	R2011032336	
44.25	052	10,140	34,550	44,690	101,000	R	07	B	1	0523321129	6152	R2011095895	
44.29	052	26,110	256,230	282,340	637,500	R	04	B	1	0510311007	3154	R2011058956	
44.29	052	17,880	251,190	269,070	607,500	R	09	B	4	0511337055	8175	R2011118818	
44.38	052	36,380	79,000	115,380	260,000	R	06	B	1	0520222001	4086	R2011071284	
44.38	052	22,480	80,700	103,180	232,500	R	08	B	1	0535202014	6224	R2011101538	
44.40	052	19,980	168,710	188,690	425,000	R	09	B	1	0526206031	8157	R2011117654	
44.41	052	12,430	49,700	62,130	139,900	R	03	B	1	0527107211	2379	R2011051503	
44.43	052	2,330	48,760	51,090	115,000	R	12	B	1	0511429011	9926	R2011157667	
44.45	052	60,220	193,170	253,390	570,000	C	02	H	1	0511315016	960	R2011025066	
44.48	052	32,900	133,900	166,800	375,000	R	06	B	1	0521307007	4126	R2011074673	
44.50	052	43,110	103,750	146,860	330,000	R	05	B	1	0529411022	4067	R2011069384	
44.50	052	34,410	115,330	149,740	336,500	R	03	B	1	0520107030	5186	R2011088420	
44.57	052	12,120	69,440	81,560	183,000	R	05	B	1	0507416021	4036	R2011066919	
44.59	052	30,530	158,960	189,490	425,000	R	10	B	1	0510102064	8156	R2011117645	
44.60	052	28,690	62,730	91,420	205,000	R	06	B	1	0516405011	5090	R2011080740	
44.64	052	10,900	43,560	54,460	122,000	R	08	B	1	0521412021	7273	R2011107075	
44.66	052	22,200	80,070	102,270	229,000	R	07	B	1	0521402017	5180	R2011087456	
44.66	052	23,790	60,170	83,960	188,000	R	09	B	1	0524402004	8137	R2011115846	
44.69	052	28,970	126,540	155,510	348,000	R	09	B	1	0513111002	8164	R2011117939	
44.71	052	25,880	255,800	281,680	630,000	R	10	B	1	0512309016	9040	R2011140136	
44.77	052	26,300	198,010	224,310	501,000	R	11	B	1	0515209011	9867	R2011148114	
44.78	052	82,380	195,230	277,610	620,000	R	07	B	1	0514214004	6078	R2011089339	
44.81	052	75,650	128,220	203,870	455,000	R	09	B	1	0527109029	7256	R2011106044	
44.81	052	32,220	140,310	172,530	385,000	R	11	B	1	0521311003	9079	R2011143976	
44.83	052	25,480	59,690	85,170	190,000	R	07	B	1	0515320005	6082	R2011089474	
44.87	052	25,480	57,530	83,010	185,000	R	04	B	1	0515408021	2350	R2011048921	
44.89	052	23,740	79,510	103,250	230,000	R	03	B	1	0535104017	1599	R2011042405	
44.90	052	28,140	144,710	172,850	385,000	R	08	B	1	0512317034	7243	R2011105734	
44.90	052	27,930	89,700	117,630	262,000	R	11	B	1	0535107022	9057	R2011142284	

Sales Ratio Detail List
 Illinois Department of Revenue
 Office of Local Government Services

Study year: 2011

022 DU PAGE COUNTY

Sales ratio	Twp no.	Land assessment	Building assessment	Total assessment	Net consideration	Prop. class	Dd. mo.	Curr. prop. use	No. of prcls.	Property Index Number (PIN)	Tab no.	Document no.	Trim ind.
45.00	052	22,900	73,390	96,290	214,000	R	10	B	1	0510313008	8212	R2011124504	
45.04	052	59,750	185,730	245,480	545,000	R	07	B	1	0520305018	6089	R2011090660	
45.13	052	11,040	55,530	66,570	147,500	R	06	B	1	0501111016	5064	R2011078706	
45.13	052	26,840	54,390	81,230	180,000	R	07	B	1	0516123002	6113	R2011092331	
45.14	052	70,270	187,010	257,280	570,000	R	04	B	1	0514115004	2381	R2011051981	
45.14	052	21,090	99,200	120,290	266,500	R	10	B	1	0523402036	8990	R2011133237	
45.17	052	23,760	86,910	110,670	245,000	R	10	B	1	0516401010	8229	R2011126596	
45.22	052	11,120	44,500	55,620	123,000	R	05	B	1	0527107036	4042	R2011067035	
45.26	052	21,870	76,790	98,660	218,000	R	01	B	1	0518409025	940	R2011021203	
45.27	052	21,460	76,770	98,230	217,000	R	10	B	1	0513333120	8979	R2011131632	
45.30	052	29,580	159,540	189,120	417,500	R	09	B	1	0510106040	8184	R2011120692	
45.39	052	39,490	116,660	156,150	344,000	R	10	B	1	0520217006	8986	R2011133153	
45.47	052	11,560	46,190	57,750	127,000	R	03	B	1	0523319016	2375	R2011051455	
45.47	052	32,970	157,330	190,300	418,500	R	06	B	1	0530308001	4105	R2011073630	
45.58	052	32,970	106,060	139,030	305,000	R	10	B	1	0530408009	8174	R2011118816	
45.60	052	25,210	179,990	205,200	450,000	R	04	B	1	0517326013	7265	R2011106425	
45.61	052	28,800	233,470	262,270	575,000	R	09	B	1	0511201003	7248	R2011105858	
45.67	052	7,630	25,710	33,340	73,000	R	11	B	1	0523321205	9868	R2011148116	
45.70	052	7,280	55,570	62,850	137,523	R	05	B	1	0513412036	3195	R2011063749	
45.71	052	4,240	243,960	248,200	543,000	R	07	B	1	0502309020	6117	R2011092417	
45.71	052	71,750	161,350	233,100	510,000	R	08	B	1	0530211006	7264	R2011106420	
45.75	052	9,900	39,740	49,640	108,500	R	12	B	1	0520119065	9944	R2011159642	
45.83	052	20,910	48,750	69,660	152,000	R	01	B	1	0507102013	357	R2011015330	
45.84	052	40,760	154,060	194,820	425,000	R	11	B	1	0507217024	9935	R2011159058	
45.92	052	27,290	76,040	103,330	225,000	R	11	B	1	0515416014	9032	R2011139037	
45.94	052	11,450	47,350	58,800	128,000	R	07	B	1	0522422201	5169	R2011086933	
45.95	052	21,880	104,020	125,900	274,000	R	09	B	1	0513333068	7314	R2011112924	
45.98	052	21,210	106,610	127,820	278,000	R	11	B	1	0522424022	9045	R2011140666	
46.00	052	11,440	87,450	98,890	215,000	R	08	B	1	0501206005	6232	R2011101929	
46.02	052	22,270	83,120	105,390	229,000	R	08	B	1	0523401068	7246	R2011105786	
46.20	052	79,360	38,450	117,810	255,000	R	11	B	1	0511424024	9021	R2011137236	
46.21	052	10,450	57,430	67,880	146,900	R	05	B	1	0503110107	4102	R2011073389	
46.26	052	18,370	86,630	105,000	227,000	R	10	B	1	0515405031	8224	R2011126241	

SalRatDtIV2-01

Sales Ratio Detail List
Illinois Department of Revenue
Office of Local Government Services

Date: 07/16/2012
Time: 1:57:17 PM
Page: 99 of 168

Study year: 2011

022 DU PAGE COUNTY

Sales ratio	Twp no.	Land assessment	Building assessment	Total assessment	Net consideration	Prop. class	Dd. mo.	Curr. prop. use	No. of prcls.	Property Index Number (PIN)	Tab no.	Document no.	Trim ind.
46.26	052	33,130	188,910	222,040	480,000	R	10	B	1	0513304024	9002	R2011135309	
46.29	052	21,830	121,660	143,490	310,000	R	11	B	1	0516130012	9073	R2011143275	
46.45	052	70,270	57,480	127,750	275,000	R	05	B	1	0514124007	4032	R2011066908	
46.49	052	30,600	94,920	125,520	270,000	R	08	B	1	0519204004	7257	R2011106121	
46.54	052	32,180	149,780	181,960	391,000	R	05	B	1	0511421025	3182	R2011062742	
46.58	052	39,250	121,450	160,700	345,000	R	03	B	1	0529112007	2306	R2011043452	
46.67	052	41,220	108,830	150,050	321,500	R	11	B	1	0523316001	9891	R2011151644	
46.69	052	28,690	81,040	109,730	235,000	R	08	B	1	0513201002	6219	R2011100875	
46.70	052	11,320	37,950	49,270	105,500	R	04	B	1	0523321165	3123	R2011056291	
46.74	052	48,050	328,240	376,290	805,000	R	03	B	1	0529204009	2305	R2011043450	
46.74	052	18,660	50,980	69,640	149,000	R	04	B	1	0522315041	3148	R2011058309	
46.76	052	36,330	316,720	353,050	755,000	R	05	B	1	0513110042	4049	R2011067184	
46.76	052	11,570	47,810	59,380	127,000	R	07	B	1	0522422143	5119	R2011083611	
46.77	052	36,830	89,390	126,220	269,900	R	08	B	1	0517418027	7229	R2011103794	
46.77	052	30,550	72,350	102,900	220,000	R	12	B	1	0515101015	9940	R2011159581	
46.91	052	17,390	177,290	194,680	415,000	R	05	B	1	0524300038	4112	R2011074166	
46.99	052	38,060	134,380	172,440	367,000	R	07	B	1	0526209011	5160	R2011086507	
46.99	052	25,070	64,210	89,280	190,000	R	08	B	1	0515212007	7321	R2011113600	
47.04	052	42,180	89,540	131,720	280,000	R	02	B	2	0523221027	981	R2011028978	
47.05	052	18,660	50,980	69,640	148,000	R	11	B	1	0522309050	9080	R2011143986	
47.08	052	67,250	82,220	149,470	317,500	R	06	B	1	0514121022	4145	R2011075539	
47.16	052	19,200	91,630	110,830	235,000	R	05	B	3	0511334102	4027	R2011066119	
47.16	052	12,230	46,250	58,480	124,000	R	06	B	1	0523321056	4137	R2011075143	
47.16	052	28,480	57,820	86,300	183,000	R	07	B	1	0515101009	5132	R2011084541	
47.17	052	17,890	176,430	194,320	412,000	R	01	B	1	0501413017	942	R2011021214	
47.20	052	31,580	187,880	219,460	465,000	R	03	B	2	0509418005	1579	R2011039349	
47.21	052	40,220	77,800	118,020	250,000	R	06	B	1	0501204015	4116	R2011074243	
47.22	052	18,880	76,030	94,910	201,000	R	07	B	1	0526205006	6155	R2011096227	
47.23	052	23,180	71,280	94,460	200,000	R	07	B	1	0521101011	6084	R2011090120	
47.34	052	27,730	209,020	236,750	500,100	R	02	B	1	0511124007	937	R2011020567	
47.34	052	19,420	82,360	101,780	215,000	R	08	B	1	0507305003	7236	R2011104601	
47.38	052	41,830	138,210	180,040	380,000	R	03	B	1	0523310019	1551	R2011033891	
47.38	052	12,870	105,580	118,450	250,000	R	09	B	1	0505423032	8172	R2011118756	

Sales Ratio Detail List
 Illinois Department of Revenue
 Office of Local Government Services

Date: 07/16/2012
 Time: 1:57:17 PM
 Page: 100 of 168

SalRatDtlV2-01

Study year: 2011

022 DU PAGE COUNTY

Sales ratio	Twp no.	Land assessment	Building assessment	Total assessment	Net consideration	Prop. class	Dd. mo.	Curr. prop. use	No. of prcls.	Property Index Number (PIN)	Tab no.	Document no.	Trim ind.
47.41	052	40,760	145,580	186,340	393,000	R	11	B	1	0507219002	9066	R2011142881	
47.42	052	33,740	91,920	125,660	265,000	R	05	B	1	0522306043	5070	R2011079302	
47.53	052	21,460	85,730	107,190	225,500	R	08	B	1	0513333140	6200	R2011099896	
47.64	052	16,850	85,570	102,420	215,000	R	02	B	1	0525102034	964	R2011025395	
47.69	052	31,250	168,820	200,070	419,500	R	09	B	1	0512204011	8145	R2011116527	
47.72	052	23,490	87,470	110,960	232,500	R	02	B	2	0515100006	1539	R2011032216	
47.74	052	27,880	58,060	85,940	180,000	R	05	B	1	0516420014	4039	R2011067022	
47.76	052	21,880	79,130	101,010	211,500	R	01	B	1	0513333167	320	R2011009102	
47.83	052	36,260	72,550	108,810	227,500	R	11	B	1	0509214034	9875	R2011149735	
47.84	052	73,300	77,410	150,710	315,000	R	06	B	1	0514307059	5080	R2011080418	
47.89	052	11,420	127,460	138,880	290,000	R	02	B	1	0517431066	1527	R2011029462	
47.89	052	39,600	403,350	442,950	925,000	R	02	B	1	0521305023	1598	R2011042388	
47.89	052	11,420	127,460	138,880	290,000	R	07	B	1	0517431046	6104	R2011091398	
47.92	052	85,400	94,270	179,670	374,900	R	01	B	1	0514200031	929	R2011018555	
47.94	052	43,750	164,780	208,530	435,000	R	10	B	1	0526400007	8251	R2011130468	
47.99	052	118,690	457,170	575,860	1,200,000	R	07	B	2	0514113014	6087	R2011090654	
48.02	052	10,450	63,260	73,710	153,500	R	04	B	1	0503110193	3104	R2011055247	
48.03	052	34,190	73,390	107,580	224,000	R	10	B	1	0520202010	8246	R2011130134	
48.10	052	35,810	97,670	133,480	277,500	R	03	B	1	0519403025	1601	R2011042414	
48.13	052	30,220	136,300	166,520	346,000	R	01	B	1	0526310006	959	R2011025042	
48.24	052	8,910	46,570	55,480	115,000	R	11	B	1	0503104051	8992	R2011133317	
48.25	052	7,880	91,040	98,920	205,000	R	09	B	1	0502212008	7255	R2011106038	
48.28	052	30,970	140,430	171,400	355,000	R	06	B	1	0508416005	4085	R2011071194	
48.30	052	32,050	174,440	206,490	427,500	R	05	B	1	0513108006	3174	R2011062122	
48.32	052	12,560	50,260	62,820	130,000	R	09	B	1	0519411042	8195	R2011122535	
48.37	052	11,120	44,500	55,620	115,000	R	05	B	1	0527107051	3185	R2011062946	
48.37	052	21,020	80,560	101,580	210,000	R	07	B	1	0527406028	5143	R2011085114	
48.43	052	9,680	38,750	48,430	100,000	R	09	B	1	0519413023	8151	R2011117489	
48.49	052	57,500	154,650	212,150	437,500	R	01	B	1	0510210039	304	R2011005179	
48.52	052	18,680	86,850	105,530	217,500	R	07	B	1	0525407016	6150	R2011095883	
48.59	052	12,460	70,150	82,610	170,000	R	10	B	1	0507307014	8180	R2011120167	
48.67	052	6,800	57,440	64,240	132,000	R	09	B	1	0502200033	7335	R2011115570	
48.87	052	18,660	50,980	69,640	142,500	R	02	B	1	0522307031	954	R2011023541	

Sales Ratio Detail List
 Illinois Department of Revenue
 Office of Local Government Services

Study year: 2011

022 DU PAGE COUNTY

Sales ratio	Twp no.	Land assessment	Building assessment	Total assessment	Net consideration	Prop. class	Dd. mo.	Curr. prop. use	No. of prcls.	Property Index Number (PIN)	Tab no.	Document no.	Trim ind.
48.87	052	35,570	79,040	114,610	234,500	R	06	B	1	0521108033	4111	R2011074142	
48.92	052	14,340	61,490	75,830	155,000	R	08	B	1	0518422031	7225	R2011103411	
48.95	052	8,910	49,830	58,740	120,000	R	06	B	1	0503104169	4156	R2011076726	
48.98	052	19,740	42,470	62,210	127,000	R	11	B	1	0517116016	9882	R2011150502	
49.03	052	75,650	132,730	208,380	425,000	R	06	B	1	0528112029	4093	R2011072708	
49.18	052	22,050	236,130	258,180	525,000	R	06	B	1	0510414007	4070	R2011069459	
49.21	052	37,390	68,410	105,800	215,000	R	08	B	1	0518439015	6210	R2011100436	
49.30	052	33,570	47,780	81,350	165,000	C	01	K	1	0515110006	932	R2011019369	
49.40	052	19,870	81,410	101,280	205,000	R	05	B	1	0535209005	3116	R2011056061	
49.53	052	20,160	61,570	81,730	165,000	R	05	B	1	0517116002	3186	R2011062950	
49.56	052	10,450	56,450	66,900	135,000	R	04	B	1	0503110305	3171	R2011061756	
49.59	052	17,890	180,480	198,370	400,000	R	09	B	1	0501413016	7331	R2011115415	
49.66	052	11,120	44,500	55,620	112,000	R	07	B	1	0527107301	5154	R2011086114	
49.71	052	11,120	44,500	55,620	111,900	R	05	B	1	0527107307	4043	R2011067037	
49.74	052	12,430	49,700	62,130	124,900	R	04	B	1	0527107138	3129	R2011057160	
49.80	052	20,050	87,020	107,070	215,000	R	03	B	1	0523122010	1613	R2011043083	
50.00	052	23,300	111,690	134,990	270,000	R	12	B	1	0534206023	9920	R2011157212	
50.01	052	25,880	76,260	102,140	204,250	R	01	B	1	0534210028	346	R2011013946	
50.02	052	21,630	48,400	70,030	140,000	R	06	B	1	0519211108	5181	R2011087614	
50.19	052	22,550	106,950	129,500	258,000	R	04	B	1	0509323001	3187	R2011062955	
50.53	052	18,660	52,080	70,740	140,000	R	09	B	1	0522320024	8185	R2011121383	
50.61	052	11,440	89,280	100,720	199,000	R	11	B	1	0501411016	9053	R2011142267	
50.64	052	25,460	71,760	97,220	192,000	R	04	B	1	0510209009	3130	R2011057163	
50.66	052	35,640	121,410	157,050	310,000	R	06	B	1	0508412001	4113	R2011074197	
50.83	052	11,040	77,910	88,950	175,000	R	01	B	1	0501107074	339	R2011013163	
50.87	052	8,910	51,120	60,030	118,000	R	08	B	1	0503104071	6215	R2011100698	
50.92	052	10,690	68,240	78,930	155,000	R	09	B	1	0503213019	7311	R2011112451	
50.98	052	9,680	38,750	48,430	95,000	R	09	B	1	0519413003	8228	R2011126300	
50.98	052	48,080	117,590	165,670	325,000	R	11	B	2	0509410004	9928	R2011157722	
51.08	052	10,890	35,080	45,970	90,000	R	09	B	1	0520119040	8149	R2011117200	
51.22	052	10,450	47,940	58,390	114,000	R	01	B	1	0503110010	933	R2011019433	
51.26	052	22,080	54,810	76,890	150,000	R	09	B	1	0522116013	8169	R2011118536	
51.34	052	49,350	104,680	154,030	300,000	R	12	B	1	0513119024	9913	R2011156463	

Sales Ratio Detail List
 Illinois Department of Revenue
 Office of Local Government Services

Study year: 2011

022 DU PAGE COUNTY

Sales ratio	Twp no.	Land assessment	Building assessment	Total assessment	Net consideration	Prop. class	Dd. mo.	Curr. prop. use	No. of prcls.	Property Index Number (PIN)	Tab no.	Document no.	Trim ind.
51.50	052	11,040	79,080	90,120	175,000	R	12	B	1	0501111053	9911	R2011156072	
51.61	052	73,300	99,610	172,910	335,000	R	11	B	1	0514210015	9054	R2011142272	
51.66	052	18,160	68,110	86,270	167,000	R	06	B	1	0515108013	4146	R2011075814	
51.69	052	24,260	63,610	87,870	170,000	R	05	B	1	0517309025	4026	R2011066116	
51.73	052	76,330	55,570	131,900	255,000	R	05	B	1	0514300013	3179	R2011062245	
51.76	052	22,340	82,220	104,560	202,000	R	08	B	1	0502321010	6148	R2011095773	
51.78	052	12,430	49,700	62,130	120,000	R	05	B	1	0527107296	4045	R2011067043	
51.84	052	40,820	81,010	121,830	235,000	R	08	B	2	0520212014	7232	R2011104081	
51.87	052	21,630	48,400	70,030	135,000	R	07	B	1	0519211132	5172	R2011086965	
51.88	052	23,250	114,230	137,480	265,000	R	05	B	1	0510208023	5058	R2011078055	
52.06	052	35,150	55,960	91,110	175,000	R	05	B	1	0508101027	4053	R2011067256	
52.11	052	19,580	69,990	89,570	171,900	R	09	B	1	0507303006	7291	R2011109413	
52.16	052	70,270	101,870	172,140	330,000	R	07	B	1	0514309008	6079	R2011089343	
52.29	052	34,400	73,320	107,720	206,000	R	05	B	1	0515123010	4098	R2011073261	
52.30	052	19,490	126,960	146,450	280,000	R	02	B	1	0524301040	1541	R2011032334	
52.31	052	19,230	184,760	203,990	390,000	R	07	B	1	0501413036	6121	R2011092487	
52.34	052	28,410	108,980	137,390	262,500	R	07	B	1	0516202008	5165	R2011086699	
52.41	052	19,560	92,080	111,640	213,000	R	06	B	1	0508312015	5060	R2011078082	
52.43	052	25,510	446,370	471,880	900,000	R	08	B	1	0510313032	6143	R2011095201	
53.11	052	19,660	58,410	78,070	147,000	R	10	B	1	0517322006	8996	R2011134556	
53.14	052	32,970	110,510	143,480	270,000	R	06	B	1	0529107010	4165	R2011077295	
53.16	052	19,160	79,180	98,340	185,000	R	03	B	1	0515212005	1609	R2011042826	
53.31	052	48,860	77,760	126,620	237,500	R	11	B	1	0520302043	9897	R2011153226	
53.33	052	10,000	67,330	77,330	145,000	R	08	B	1	0503112004	7271	R2011107020	
53.53	052	24,070	56,220	80,290	150,000	R	06	B	1	0516412003	4151	R2011076479	
53.55	052	23,790	55,060	78,850	147,250	R	12	B	1	0524407011	9881	R2011150468	
53.62	052	8,320	30,020	38,340	71,500	R	11	B	1	0523321114	9849	R2011145841	
53.66	052	37,520	90,180	127,700	238,000	R	08	B	1	0512105001	6178	R2011098438	
54.08	052	25,730	66,210	91,940	170,000	R	09	B	1	0521212004	7316	R2011113064	
54.18	052	14,770	82,750	97,520	180,000	R	08	B	1	0504403046	6118	R2011092425	
54.45	052	11,040	79,080	90,120	165,500	R	04	B	1	0501111033	3157	R2011059910	
54.47	052	10,890	43,580	54,470	100,000	R	12	B	1	0520119047	9925	R2011157645	
54.49	052	10,690	76,490	87,180	160,000	R	06	B	1	0503213005	5078	R2011080375	

Sales Ratio Detail List
 Illinois Department of Revenue
 Office of Local Government Services

Study year: 2011

022 DU PAGE COUNTY

Sales ratio	Twp no.	Land assessment	Building assessment	Total assessment	Net consideration	Prop. class	Dd. mo.	Curr. prop. use	No. of prcls.	Property Index Number (PIN)	Tab no.	Document no.	Trim ind.
54.50	052	12,430	49,700	62,130	114,000	R	08	B	1	0527107266	6221	R2011100919	
54.55	052	25,720	102,480	128,200	235,000	R	08	B	1	0515205012	6183	R2011098752	
54.66	052	28,130	94,920	123,050	225,100	R	05	B	1	0534107041	4101	R2011073370	
54.89	052	21,400	275,000	296,400	540,000	R	09	B	1	0526200028	8178	R2011119483	
55.05	052	19,870	92,600	112,470	204,300	R	03	B	1	0535306007	2319	R2011044844	
55.12	052	13,310	94,170	107,480	195,000	R	09	B	1	0505422032	8141	R2011115868	
55.16	052	120,980	458,170	579,150	1,050,000	R	10	B	1	0530107002	8249	R2011130234	
55.50	052	24,130	73,000	97,130	175,000	R	09	B	1	0508200029	8162	R2011117926	
55.54	052	21,630	43,910	65,540	118,000	R	10	B	1	0519211029	8215	R2011124825	
55.62	052	25,900	68,650	94,550	170,000	R	04	B	1	0510312021	2366	R2011050672	
55.68	052	16,850	70,840	87,690	157,500	R	11	B	1	0525106013	9870	R2011148858	
55.70	052	22,080	34,510	56,590	101,600	R	08	B	1	0517412003	7303	R2011111450	
55.90	052	35,920	107,740	143,660	257,000	R	06	B	1	0513115037	5055	R2011077762	
56.13	052	7,180	28,740	35,920	64,000	R	11	B	1	0503207083	9012	R2011136259	
56.25	052	42,750	128,810	171,560	305,000	R	06	B	1	0502216012	4114	R2011074203	
56.55	052	14,770	85,610	100,380	177,500	R	11	B	1	0504403063	9069	R2011143118	
56.64	052	7,280	61,820	69,100	122,000	R	07	B	1	0513414016	5150	R2011085740	
56.78	052	39,310	136,720	176,030	310,000	R	12	B	1	0516405021	9894	R2011152539	
57.33	052	18,020	102,380	120,400	210,000	R	08	B	1	0525213031	6147	R2011095730	
57.47	052	7,180	28,740	35,920	62,500	R	07	B	1	0503207136	6123	R2011092956	
57.83	052	14,770	69,080	83,850	145,000	R	09	B	1	0505408020	8161	R2011117823	
57.99	052	17,120	75,660	92,780	160,000	R	07	B	1	0520101126	5127	R2011084280	
58.01	052	16,130	94,080	110,210	190,000	R	11	B	1	0507300006	9858	R2011147242	
58.24	052	42,780	265,320	308,100	529,000	R	03	B	1	0511212001	1567	R2011037925	
58.31	052	33,730	74,140	107,870	185,000	R	11	B	1	0521204006	9011	R2011136255	
58.56	052	20,420	84,990	105,410	180,000	R	10	B	1	0535211008	8206	R2011123842	
59.27	052	28,820	63,170	91,990	155,200	R	04	B	1	0520222003	3151	R2011058863	
59.40	052	29,150	61,490	90,640	152,600	R	11	B	1	0516419004	9042	R2011140654	
59.48	052	10,000	67,330	77,330	130,000	R	08	B	1	0503112035	8150	R2011117478	
59.59	052	23,410	65,980	89,390	150,000	R	09	B	1	0515400012	7294	R2011110609	
59.71	052	73,300	52,100	125,400	210,000	R	07	B	1	0514206007	5110	R2011082263	
60.24	052	22,040	63,500	85,540	142,000	R	03	B	1	0515120031	1588	R2011041145	
60.27	052	18,790	89,090	107,880	179,000	R	01	B	1	0507304019	333	R2011011848	

Sales Ratio Detail List
 Illinois Department of Revenue
 Office of Local Government Services

Date: 07/16/2012
 Time: 1:57:17 PM
 Page: 104 of 168

SalRatDtlV2-01

Study year: 2011

022 DU PAGE COUNTY

Sales ratio	Twp no.	Land assessment	Building assessment	Total assessment	Net consideration	Prop. class	Dd. mo.	Curr. prop. use	No. of prcls.	Property Index Number (PIN)	Tab no.	Document no.	Trim ind.
60.74	052	19,190	126,590	145,780	240,000	R	02	B	2	0511334058	1530	R2011030590	
61.10	052	23,250	89,780	113,030	185,000	R	11	B	1	0510410023	9906	R2011155402	
61.81	052	13,620	54,370	67,990	110,000	R	08	B	1	0511427009	6204	R2011100150	
62.30	052	29,580	63,870	93,450	150,000	R	02	B	1	0522409007	2391	R2011053115	
62.53	052	233,620	335,370	568,990	910,000	R	08	B	6	0521302035	6192	R2011099087	
62.98	052	8,000	54,980	62,980	100,000	R	05	B	1	0511332016	4064	R2011068892	
63.09	052	127,040	245,190	372,230	590,000	C	11	H	1	0508103037	9890	R2011151543	
64.06	052	19,240	140,900	160,140	250,000	R	11	B	3	0511334079	9030	R2011138318	
64.08	052	21,720	131,380	153,100	238,925	R	07	B	1	0508309022	5083	R2011080510	
64.23	052	7,050	50,760	57,810	90,000	R	09	B	1	0522138007	8144	R2011116415	
64.33	052	19,870	83,060	102,930	160,000	R	09	B	1	0535212012	8154	R2011117559	
65.34	052	4,960	19,870	24,830	38,000	R	10	B	1	0503207121	8253	R2011130828	
66.19	052	31,550	153,780	185,330	280,000	R	04	B	1	0515100024	2400	R2011053620	
66.74	052	11,370	45,360	56,730	85,000	R	03	B	1	0527106065	2309	R2011044072	
67.26	052	8,320	30,020	38,340	57,000	R	11	B	1	0523321075	9018	R2011136813	
67.49	052	22,620	73,220	95,840	142,000	R	10	B	1	0521215021	8239	R2011128019	
67.57	052	33,570	37,380	70,950	105,000	C	05	B	2	0515110008	8140	R2011115864	
68.97	052	4,960	19,870	24,830	36,000	R	10	B	1	0503207181	8210	R2011124364	
69.20	052	26,840	121,950	148,790	215,000	R	04	B	1	0516123001	2388	R2011052824	
70.03	052	25,670	69,570	95,240	136,000	R	10	B	1	0515409002	9019	R2011136889	
71.05	052	70,270	59,050	129,320	182,000	R	08	B	1	0514311003	6233	R2011101932	
71.57	052	13,620	54,370	67,990	95,000	R	07	B	1	0511427012	5171	R2011086952	
72.63	052	10,890	43,580	54,470	75,000	R	07	B	1	0520119023	7333	R2011115418	
73.26	052	49,910	257,790	307,700	420,000	R	08	B	1	0526307014	7215	R2011102771	
73.33	052	7,910	31,690	39,600	54,000	R	12	B	1	0503211169	9910	R2011156056	
75.14	052	5,650	103,300	108,950	145,000	R	04	B	1	0523323052	3119	R2011056091	
75.43	052	7,910	31,690	39,600	52,500	R	07	B	1	0503211013	6217	R2011100783	
76.06	052	11,710	46,860	58,570	77,000	R	09	B	1	0519411009	8190	R2011121686	
82.82	052	11,370	45,360	56,730	68,500	R	03	B	1	0527106137	2349	R2011048866	
87.05	052	67,250	67,680	134,930	155,000	R	09	B	1	0514209013	7319	R2011113078	
91.67	052	14,770	49,400	64,170	70,000	R	12	B	1	0505403008	9880	R2011150411	
92.61	052	7,910	31,690	39,600	42,760	R	02	B	1	0503211138	2315	R2011044721	
95.31	052	7,910	25,450	33,360	35,000	R	04	B	1	0503211110	3103	R2011055164	

SalRatDtIV2-01

Sales Ratio Detail List
Illinois Department of Revenue
Office of Local Government Services

Date: 07/16/2012
Time: 1:57:17 PM
Page: 105 of 168

Study year: 2011

022 DU PAGE COUNTY

Sales ratio	Twp no.	Land assessment	Building assessment	Total assessment	Net consideration	Prop. class	Dd. mo.	Curr. prop. use	No. of prcls.	Property Index Number (PIN)	Tab no.	Document no.	Trim ind.
95.43	052	28,100	60,650	88,750	93,000	R	09	B	1	0523406004	7329	R2011115027	
99.92	052	5,650	44,310	49,960	50,000	R	08	B	1	0523323090	6172	R2011097997	
106.26	052	9,100	19,590	28,690	27,000	R	03	B	1	0513421122	3166	R2011061689	
109.70	052	7,910	31,690	39,600	36,100	R	08	B	1	0503211163	6160	R2011096876	Y

Total records in group: 795

Sales Ratio Detail List
 Illinois Department of Revenue
 Office of Local Government Services

Date: 07/16/2012
 Time: 1:57:17 PM
 Page: 106 of 168

SalRatDtlV2-01

Study year: 2011

022 DU PAGE COUNTY

Sales ratio	Twp no.	Land assessment	Building assessment	Total assessment	Net consideration	Prop. class	Dd. mo.	Curr. prop. use	No. of prcls.	Property Index Number (PIN)	Tab no.	Document no.	Trim ind.
156 NAPERVILLE													
16.79	056	96,120	0	96,120	572,406	C	07	A	1	0728108004	6417	R2011089373	
17.64	056	19,800	24,580	44,380	251,620	C	06	K	1	0728110001	4438	R2011076412	
18.29	056	13,480	33,150	46,630	255,000	I	07	H	1	0722209009	5420	R2011085928	
21.68	056	86,490	0	86,490	399,000	R	04	A	1	0724106001	3342	R2011055833	
23.96	056	15,830	48,850	64,680	270,000	R	09	B	1	0727111006	8390	R2011120180	
26.00	056	43,420	58,490	101,910	392,000	R	03	B	1	0724406017	2508	R2011044835	
28.33	056	68,950	3,000	71,950	254,000	R	02	D	1	0713404020	1739	R2011031084	
28.67	056	45,950	157,600	203,550	710,000	R	08	B	1	0718102044	6509	R2011098602	
28.84	056	33,700	149,420	183,120	635,000	R	08	B	1	0707102009	8422	R2011124454	
29.44	056	40,730	112,950	153,680	522,000	R	05	B	1	0718102037	4344	R2011067454	
29.63	056	138,810	276,070	414,880	1,400,000	R	04	B	1	0713403002	2561	R2011051545	
29.78	056	101,330	126,450	227,780	765,000	R	06	B	1	0713421001	5433	R2011087186	
30.38	056	104,780	329,600	434,380	1,430,000	I	03	H	1	0708403022	1803	R2011041736	
30.45	056	64,030	104,950	168,980	555,000	R	09	B	1	0711204044	8363	R2011116423	
30.80	056	15,490	13,150	28,640	93,000	R	05	B	1	0732107065	4399	R2011073354	
30.89	056	40,150	129,770	169,920	550,000	R	06	B	1	0718103003	5329	R2011077947	
30.91	056	29,840	90,090	119,930	388,000	R	04	B	1	0730409004	2562	R2011051618	
30.96	056	27,880	77,370	105,250	340,000	R	10	B	1	0733406080	8442	R2011127824	
31.11	056	35,860	105,670	141,530	455,000	R	01	B	1	0726101041	1755	R2011033834	
31.11	056	27,260	89,410	116,670	375,000	R	04	B	1	0718308008	10107	R2011153268	
31.20	056	25,740	65,060	90,800	291,000	R	06	B	1	0730106015	5327	R2011077919	
31.35	056	45,730	248,180	293,910	937,500	C	08	E	1	0714308021	6531	R2011100581	
31.35	056	45,730	248,180	293,910	937,500	C	08	E	1	0714308023	6532	R2011100582	
31.35	056	45,730	248,180	293,910	937,500	C	08	E	1	0714308024	6533	R2011100583	
31.35	056	45,730	248,180	293,910	937,500	C	08	B	1	0714318014	6535	R2011100585	
31.35	056	45,730	248,180	293,910	937,500	C	08	E	1	0714317014	6537	R2011100587	
31.35	056	45,730	248,180	293,910	937,500	C	08	E	1	0714317013	6538	R2011100588	
31.57	056	51,010	121,050	172,060	545,000	R	01	B	1	0725107027	516	R2011013927	
31.58	056	47,900	248,180	296,080	937,500	C	08	E	1	0714308026	6534	R2011100584	
31.58	056	47,900	248,180	296,080	937,500	C	08	E	1	0714318013	6536	R2011100586	
32.17	056	16,930	57,060	73,990	230,000	R	05	B	1	0725406010	4370	R2011070404	
32.18	056	28,740	77,140	105,880	329,000	R	01	B	1	0722408006	1087	R2011022250	

Sales Ratio Detail List
 Illinois Department of Revenue
 Office of Local Government Services

Date: 07/16/2012
 Time: 1:57:17 PM
 Page: 107 of 168

SalRatDtlV2-01

Study year: 2011

022 DU PAGE COUNTY

Sales ratio	Twp no.	Land assessment	Building assessment	Total assessment	Net consideration	Prop. class	Dd. mo.	Curr. prop. use	No. of prcls.	Property Index Number (PIN)	Tab no.	Document no.	Trim ind.
32.25	056	14,840	77,070	91,910	285,000	R	05	B	1	0731110025	3360	R2011057098	
32.33	056	21,750	61,330	83,080	257,000	R	08	B	1	0712108016	6551	R2011101633	
32.46	056	26,130	66,910	93,040	286,625	R	05	B	1	0708302030	4391	R2011072763	
32.49	056	29,050	86,950	116,000	357,000	R	08	B	1	0734308017	6500	R2011097284	
32.50	056	31,100	54,370	85,470	263,000	R	04	B	1	0712425008	3351	R2011056370	
32.51	056	69,890	0	69,890	215,000	R	11	A	1	0713212018	10130	R2011155646	
32.66	056	76,550	282,720	359,270	1,100,000	R	08	B	1	0711205042	8394	R2011120409	
32.68	056	61,250	167,530	228,780	700,000	R	10	B	1	0718204022	9260	R2011138977	
32.71	056	33,120	100,000	133,120	407,000	R	11	B	1	0726110022	10116	R2011154211	
32.78	056	138,810	123,410	262,220	800,000	R	08	B	1	0713403010	6513	R2011098692	
32.78	056	51,590	148,380	199,970	610,000	R	11	B	1	0712109029	9302	R2011145179	
32.79	056	32,940	96,590	129,530	395,000	R	06	B	1	0718109005	5398	R2011084030	
32.88	056	33,110	84,430	117,540	357,500	R	05	B	1	0716106013	4402	R2011073362	
32.90	056	32,150	50,110	82,260	250,000	R	04	B	1	0709417067	2566	R2011052010	
32.93	056	32,160	111,080	143,240	435,000	R	03	B	1	0710201007	1770	R2011037326	
32.99	056	29,370	89,390	118,760	360,000	R	06	B	1	0719409007	4378	R2011071137	
33.09	056	34,300	134,450	168,750	510,000	R	06	B	1	0723218006	5341	R2011079216	
33.15	056	54,850	152,340	207,190	625,000	R	05	B	1	0712101050	3401	R2011061852	
33.33	056	36,480	86,840	123,320	370,000	R	04	B	1	0726102048	3336	R2011055262	
33.35	056	62,860	0	62,860	188,500	C	06	A	1	0729320006	5401	R2011084043	
33.41	056	26,130	79,120	105,250	315,000	R	08	B	1	0708313021	6563	R2011102671	
33.50	056	109,340	183,770	293,110	875,000	R	02	B	1	0713414002	1785	R2011039082	
33.50	056	24,510	102,780	127,290	380,000	R	09	B	1	0719202014	7520	R2011106501	
33.54	056	39,610	121,400	161,010	480,000	R	08	B	1	0713323003	7495	R2011103966	
33.55	056	26,130	77,870	104,000	310,000	R	06	B	1	0708314035	4389	R2011072194	
33.56	056	51,260	25,260	76,520	228,000	R	05	B	1	0712416012	3400	R2011061794	
33.58	056	49,660	102,440	152,100	453,000	R	05	B	1	0725302003	4330	R2011066561	
33.59	056	23,760	55,670	79,430	236,500	R	08	B	1	0724118021	6429	R2011091031	
33.61	056	32,490	43,140	75,630	225,000	R	12	B	1	0709207008	10156	R2011159623	
33.69	056	43,420	81,240	124,660	370,000	R	12	B	1	0724406036	10112	R2011153391	
33.70	056	33,540	87,730	121,270	359,900	R	09	B	1	0722404016	8414	R2011123378	
33.71	056	242,080	507,920	750,000	2,225,000	I	01	H	1	0701304005	524	R2011016007	
33.74	056	100,900	201,050	301,950	895,000	R	08	B	1	0713205008	7534	R2011107845	

Sales Ratio Detail List
 Illinois Department of Revenue
 Office of Local Government Services

Date: 07/16/2012
 Time: 1:57:17 PM
 Page: 108 of 168

SalRatDtlV2-01

Study year: 2011

022 DU PAGE COUNTY

Sales ratio	Twp no.	Land assessment	Building assessment	Total assessment	Net consideration	Prop. class	Dd. mo.	Curr. prop. use	No. of prcls.	Property Index Number (PIN)	Tab no.	Document no.	Trim ind.
33.81	056	85,400	137,770	223,170	660,000	R	07	B	1	0724204008	5445	R2011088216	
33.84	056	32,160	98,960	131,120	387,500	R	09	B	1	0710412007	7557	R2011110833	
33.87	056	33,700	78,060	111,760	330,000	R	06	B	1	0727210021	5344	R2011079406	
33.87	056	38,570	100,300	138,870	410,000	R	06	B	1	0723404014	5375	R2011081248	
33.87	056	29,180	84,270	113,450	335,000	R	07	B	1	0707307038	6446	R2011092795	
33.88	056	30,690	78,390	109,080	322,000	R	08	B	1	0715205021	6487	R2011095838	
33.89	056	34,300	109,050	143,350	423,000	R	08	B	1	0723402019	6562	R2011102523	
33.90	056	15,830	40,110	55,940	165,000	R	03	B	1	0726213022	2513	R2011045935	
33.90	056	15,830	40,110	55,940	165,000	R	10	B	1	0726212048	9239	R2011135895	
33.92	056	52,020	92,160	144,180	425,000	R	07	B	1	0725107021	6434	R2011091474	
33.94	056	48,450	75,950	124,400	366,500	R	07	B	1	0725105028	5395	R2011083703	
33.97	056	24,510	121,570	146,080	430,000	R	07	B	1	0719202018	6455	R2011093525	
33.98	056	26,080	86,070	112,150	330,000	R	08	B	1	0718409007	7500	R2011104594	
34.03	056	28,760	69,920	98,680	290,000	R	05	B	2	0724124122	4375	R2011070420	
34.07	056	35,860	138,900	174,760	513,000	R	05	B	1	0726217021	6462	R2011093677	
34.09	056	33,090	81,120	114,210	335,000	R	10	B	1	0725404015	9221	R2011132303	
34.11	056	81,100	202,510	283,610	831,500	R	06	B	1	0707408017	4430	R2011076222	
34.11	056	15,830	40,110	55,940	164,000	R	06	B	1	0726212056	7536	R2011107896	
34.18	056	66,410	120,550	186,960	547,000	R	11	B	1	0712301009	10120	R2011154561	
34.25	056	29,220	93,040	122,260	357,000	R	06	B	1	0707214004	5364	R2011080607	
34.28	056	34,300	101,430	135,730	396,000	R	04	B	1	0723406018	3346	R2011055851	
34.29	056	18,430	61,990	80,420	234,500	R	06	B	1	0717114037	5334	R2011078548	
34.34	056	24,570	78,440	103,010	300,000	R	02	B	1	0717112002	1106	R2011026878	
34.35	056	32,140	105,240	137,380	399,990	R	11	B	1	0707102016	9269	R2011140189	
34.38	056	35,710	96,640	132,350	385,000	R	08	B	1	0729127011	6540	R2011100694	
34.45	056	35,040	61,390	96,430	279,900	R	03	B	1	0715203014	2553	R2011050755	
34.48	056	34,420	73,490	107,910	313,000	R	02	B	1	0727109054	1074	R2011020691	
34.48	056	24,720	82,250	106,970	310,250	R	05	B	1	0706112010	5333	R2011078094	
34.50	056	30,620	102,380	133,000	385,500	R	11	B	1	0707310005	10162	R2011160268	
34.51	056	29,390	136,260	165,650	480,000	R	07	B	1	0707212019	6444	R2011092754	
34.53	056	61,280	158,510	219,790	636,500	R	05	B	1	0702406004	4333	R2011067028	
34.54	056	78,390	223,870	302,260	875,000	R	04	B	1	0733307025	3358	R2011056784	
34.57	056	29,930	66,170	96,100	278,000	R	03	B	1	0727207012	1774	R2011038147	

Sales Ratio Detail List
 Illinois Department of Revenue
 Office of Local Government Services

Date: 07/16/2012
 Time: 1:57:17 PM
 Page: 109 of 168

SalRatDtlV2-01

Study year: 2011

022 DU PAGE COUNTY

Sales ratio	Twp no.	Land assessment	Building assessment	Total assessment	Net consideration	Prop. class	Dd. mo.	Curr. prop. use	No. of prcls.	Property Index Number (PIN)	Tab no.	Document no.	Trim ind.
34.59	056	26,080	91,500	117,580	339,900	R	04	B	1	0718411002	4441	R2011076784	
34.59	056	30,620	101,510	132,130	382,000	R	07	B	1	0710111015	5450	R2011088885	
34.60	056	29,260	76,270	105,530	305,000	R	05	B	1	0708306003	4343	R2011067449	
34.62	056	32,530	90,720	123,250	356,000	R	06	B	1	0726206007	4349	R2011068462	
34.64	056	45,560	105,140	150,700	435,000	R	07	B	1	0726102033	5417	R2011085475	
34.65	056	34,300	98,400	132,700	383,000	R	09	B	1	0723411027	7571	R2011113079	
34.69	056	29,500	82,210	111,710	322,000	R	05	B	1	0727109030	5330	R2011078045	
34.70	056	47,460	109,020	156,480	451,000	R	12	B	1	0712209016	10110	R2011153385	
34.75	056	35,770	73,690	109,460	315,000	R	01	B	1	0734301021	511	R2011013547	
34.75	056	16,480	53,710	70,190	202,000	R	08	B	1	0706116063	6503	R2011097854	
34.78	056	30,620	110,230	140,850	405,000	R	06	B	1	0710407026	4351	R2011068502	
34.79	056	25,920	69,890	95,810	275,400	R	07	B	1	0733101004	6484	R2011095796	
34.85	056	86,760	148,500	235,260	675,000	R	08	B	1	0712414006	7560	R2011111436	
34.87	056	30,880	52,800	83,680	240,000	R	08	B	1	0727210015	6485	R2011095833	
34.88	056	15,730	57,510	73,240	210,000	R	05	B	1	0729303031	3424	R2011064669	
34.94	056	41,100	81,190	122,290	350,000	R	01	B	1	0714207005	1076	R2011021369	
34.94	056	29,210	106,530	135,740	388,500	R	05	B	1	0719206009	4352	R2011068572	
34.94	056	36,310	85,970	122,280	350,000	R	08	B	1	0710402010	6549	R2011101577	
35.00	056	34,300	110,940	145,240	415,000	R	04	B	1	0723411005	3345	R2011055843	
35.04	056	29,050	79,570	108,620	310,000	R	09	B	1	0734303002	8365	R2011117212	
35.08	056	12,030	58,130	70,160	200,000	R	08	B	1	0709101001	6515	R2011098762	
35.09	056	28,560	87,230	115,790	330,000	R	08	B	1	0725401026	6523	R2011099318	
35.09	056	35,710	120,460	156,170	445,000	R	09	B	1	0720305009	8378	R2011118633	
35.10	056	40,150	125,520	165,670	472,000	R	12	B	1	0707302003	10163	R2011160372	
35.11	056	27,260	92,460	119,720	341,000	R	07	B	1	0718410007	6420	R2011089572	
35.17	056	29,930	86,140	116,070	330,000	R	02	B	1	0727205045	1763	R2011034458	
35.17	056	44,940	123,890	168,830	480,000	R	05	B	1	0733301033	4345	R2011067458	
35.18	056	27,320	123,960	151,280	430,000	R	02	B	1	0719415004	1742	R2011031311	
35.18	056	15,830	40,110	55,940	159,000	R	06	B	1	0726206137	5393	R2011083700	
35.20	056	27,260	89,940	117,200	333,000	R	05	B	1	0718410004	4340	R2011067434	
35.21	056	33,810	96,450	130,260	370,000	R	03	B	1	0723413005	1782	R2011038994	
35.26	056	35,550	72,000	107,550	305,000	R	07	B	1	0727203032	6430	R2011091033	
35.27	056	22,930	43,350	66,280	187,900	R	10	B	1	0729217013	9270	R2011140191	

Sales Ratio Detail List
 Illinois Department of Revenue
 Office of Local Government Services

Date: 07/16/2012
 Time: 1:57:17 PM
 Page: 110 of 168

SalRatDtlV2-01

Study year: 2011

022 DU PAGE COUNTY

Sales ratio	Twp no.	Land assessment	Building assessment	Total assessment	Net consideration	Prop. class	Dd. mo.	Curr. prop. use	No. of prcls.	Property Index Number (PIN)	Tab no.	Document no.	Trim ind.
35.28	056	25,230	70,020	95,250	270,000	R	11	B	1	0730112018	9304	R2011145307	
35.29	056	83,280	105,530	188,810	535,000	R	02	B	1	0711403048	1734	R2011030602	
35.29	056	28,250	108,660	136,910	388,000	R	08	B	1	0719204011	6520	R2011099211	
35.31	056	30,660	94,700	125,360	355,000	R	07	B	1	0730215013	6477	R2011095040	
35.34	056	22,210	80,640	102,850	291,000	R	06	B	1	0719305014	4418	R2011074872	
35.37	056	26,390	81,490	107,880	305,000	R	03	B	1	0719203046	1801	R2011041267	
35.37	056	38,930	159,130	198,060	560,000	R	08	B	1	0732403029	7494	R2011103949	
35.40	056	21,630	54,490	76,120	215,000	R	02	B	1	0731410050	3429	R2011065300	
35.42	056	29,000	80,450	109,450	309,000	R	01	B	1	0730311007	491	R2011008376	
35.43	056	22,530	90,850	113,380	320,000	R	05	B	1	0728304048	4329	R2011066520	
35.45	056	60,030	107,470	167,500	472,500	R	08	B	1	0707405017	6558	R2011102486	
35.47	056	26,180	62,530	88,710	250,100	R	04	B	1	0727208022	2540	R2011048891	
35.48	056	19,340	61,550	80,890	228,000	R	07	B	1	0715107065	6458	R2011093602	
35.49	056	32,690	86,200	118,890	335,000	R	04	B	1	0734306017	2563	R2011051625	
35.50	056	28,080	59,400	87,480	246,400	R	07	B	1	0727201017	6431	R2011091035	
35.52	056	31,120	70,120	101,240	285,000	R	11	B	1	0722409029	10091	R2011150615	
35.54	056	15,820	63,800	79,620	224,000	R	04	B	1	0709201034	2568	R2011052129	
35.56	056	32,320	78,630	110,950	312,000	R	05	B	1	0730215032	4432	R2011076333	
35.56	056	26,080	100,870	126,950	357,000	R	08	B	1	0718411007	7587	R2011115488	
35.58	056	38,440	151,890	190,330	535,000	R	01	B	1	0718104009	487	R2011007047	
35.58	056	58,210	89,270	147,480	414,500	R	03	B	1	0714408012	2515	R2011045940	
35.58	056	14,770	51,240	66,010	185,500	R	03	B	1	0719312058	2560	R2011051230	
35.60	056	79,930	365,930	445,860	1,252,500	R	11	B	1	0711403032	9261	R2011139024	
35.64	056	25,230	64,930	90,160	253,000	R	06	B	1	0730105042	5451	R2011088924	
35.68	056	16,270	68,290	84,560	237,000	R	07	B	1	0715211085	5418	R2011085478	
35.70	056	35,860	127,450	163,310	457,500	R	02	B	1	0723302008	1761	R2011034397	
35.70	056	38,440	129,330	167,770	470,000	R	03	B	1	0718300013	1797	R2011041045	
35.70	056	44,150	104,010	148,160	415,000	R	05	B	1	0718102008	3402	R2011062249	
35.70	056	35,860	112,290	148,150	415,000	R	09	B	1	0723302015	7542	R2011108521	
35.74	056	17,830	52,940	70,770	198,000	C	08	F	1	0712225030	6498	R2011096705	
35.75	056	35,860	114,310	150,170	420,000	R	09	B	1	0726106023	7579	R2011114858	
35.79	056	31,120	70,880	102,000	285,000	R	08	B	1	0722406015	6552	R2011101642	
35.80	056	35,860	143,140	179,000	500,000	R	01	B	1	0726104007	1069	R2011020201	

Sales Ratio Detail List
 Illinois Department of Revenue
 Office of Local Government Services

Study year: 2011

022 DU PAGE COUNTY

Sales ratio	Twp no.	Land assessment	Building assessment	Total assessment	Net consideration	Prop. class	Dd. mo.	Curr. prop. use	No. of prcls.	Property Index Number (PIN)	Tab no.	Document no.	Trim ind.
35.85	056	32,490	57,670	90,160	251,500	R	03	B	1	0709206008	2538	R2011048870	
35.92	056	35,250	76,110	111,360	310,000	R	06	B	1	0732205008	5413	R2011084967	
36.00	056	35,090	97,020	132,110	367,000	R	10	B	1	0710211003	8436	R2011126418	
36.01	056	29,050	92,660	121,710	338,000	R	06	B	1	0734309025	4429	R2011075947	
36.02	056	34,300	107,960	142,260	395,000	R	02	B	1	0723403028	1114	R2011028210	
36.08	056	26,130	65,520	91,650	254,000	R	09	B	1	0708313015	8411	R2011122840	
36.12	056	29,650	84,670	114,320	316,500	R	07	B	1	0727200023	5415	R2011085471	
36.20	056	35,260	142,110	177,370	490,000	R	07	B	1	0732403003	5400	R2011084040	
36.22	056	29,930	85,250	115,180	318,000	R	06	B	1	0727201031	4373	R2011070414	
36.23	056	22,930	44,820	67,750	187,000	R	04	B	1	0729205041	3353	R2011056503	
36.24	056	41,810	77,770	119,580	330,000	R	02	B	1	0714310007	1099	R2011024793	
36.24	056	31,100	102,970	134,070	370,000	R	07	B	1	0707207013	5382	R2011082121	
36.28	056	25,890	73,870	99,760	275,000	R	08	B	1	0725301060	7590	R2011115533	
36.30	056	43,420	96,330	139,750	385,000	R	07	B	1	0724411010	7515	R2011106422	
36.31	056	33,020	118,540	151,560	417,450	R	12	B	1	0732402019	10164	R2011160374	
36.32	056	34,080	72,150	106,230	292,450	R	07	B	1	0714413022	5412	R2011084748	
36.34	056	33,090	95,910	129,000	355,000	R	06	B	1	0725406016	5347	R2011079498	
36.38	056	30,960	78,190	109,150	300,000	R	05	B	1	0727212024	9223	R2011132306	
36.39	056	47,390	152,760	200,150	550,000	R	02	B	1	0706100028	1737	R2011030891	
36.40	056	26,650	89,840	116,490	320,000	R	07	B	1	0733115010	5359	R2011080449	
36.44	056	30,620	116,050	146,670	402,500	R	04	B	1	0707310003	4339	R2011067431	
36.44	056	20,280	59,880	80,160	220,000	R	06	B	1	0733116011	5338	R2011078758	
36.50	056	99,890	173,860	273,750	750,000	R	04	B	1	0713206027	2575	R2011052816	
36.50	056	44,880	124,840	169,720	465,000	R	11	B	1	0706107003	9306	R2011145587	
36.54	056	34,090	84,670	118,760	325,000	R	06	B	1	0733406132	5399	R2011084037	
36.54	056	25,230	59,720	84,950	232,500	R	05	B	1	0730109002	8428	R2011125543	
36.56	056	50,560	123,080	173,640	475,000	R	01	B	1	0711212018	522	R2011015488	
36.58	056	26,080	81,470	107,550	294,000	R	10	B	1	0718306017	9215	R2011131993	
36.59	056	21,970	77,650	99,620	272,250	R	06	B	1	0733116004	4416	R2011074856	
36.60	056	16,040	83,690	99,730	272,500	R	06	B	1	0728105019	6517	R2011099203	
36.61	056	22,930	60,550	83,480	228,000	R	06	B	1	0729214014	4424	R2011075317	
36.65	056	29,260	88,010	117,270	320,000	R	01	B	1	0708306022	504	R2011012301	
36.66	056	26,930	116,040	142,970	390,000	R	02	B	1	0733107058	1125	R2011028722	

Sales Ratio Detail List
 Illinois Department of Revenue
 Office of Local Government Services

Date: 07/16/2012
 Time: 1:57:17 PM
 Page: 112 of 168

SalRatDtlV2-01

Study year: 2011

022 DU PAGE COUNTY

Sales ratio	Twp no.	Land assessment	Building assessment	Total assessment	Net consideration	Prop. class	Dd. mo.	Curr. prop. use	No. of prcls.	Property Index Number (PIN)	Tab no.	Document no.	Trim ind.
36.67	056	40,150	115,690	155,840	425,000	R	08	B	1	0718102036	7505	R2011105627	
36.71	056	35,260	88,830	124,090	338,000	R	05	B	1	0709410034	3430	R2011065630	
36.72	056	41,810	83,050	124,860	340,000	R	08	B	1	0714305016	7501	R2011104945	
36.73	056	35,860	179,730	215,590	587,000	R	04	B	1	0726208036	3369	R2011058088	
36.74	056	22,430	62,980	85,410	232,500	R	10	B	1	0729217001	9216	R2011131995	
36.78	056	55,420	79,580	135,000	367,000	R	08	B	1	0724308020	9295	R2011143589	
36.81	056	35,860	120,600	156,460	425,000	R	04	B	1	0726104031	3378	R2011058577	
36.86	056	25,060	62,050	87,110	236,300	R	05	B	1	0721108019	7487	R2011103166	
36.90	056	30,660	94,800	125,460	340,000	R	02	B	1	0730304003	2523	R2011046729	
36.94	056	32,490	68,170	100,660	272,500	R	03	B	1	0709405018	1769	R2011036225	
36.97	056	17,310	51,080	68,390	185,000	R	03	B	1	0732111002	1778	R2011038631	
36.99	056	108,130	67,590	175,720	475,000	R	03	B	1	0724301010	2504	R2011044673	
36.99	056	44,880	127,140	172,020	465,000	R	09	B	1	0706108004	8417	R2011123511	
37.00	056	29,930	71,810	101,740	275,000	R	06	B	1	0727201042	4409	R2011074194	
37.01	056	30,960	68,980	99,940	270,000	R	05	B	1	0727107018	4319	R2011066123	
37.01	056	49,660	85,430	135,090	365,000	R	07	B	1	0725301010	8374	R2011118053	
37.01	056	35,860	104,770	140,630	380,000	R	11	B	1	0723310001	9247	R2011136817	
37.01	056	15,830	48,940	64,770	175,000	R	10	B	1	0726212036	9284	R2011142823	
37.02	056	53,820	129,420	183,240	495,000	R	01	B	1	0713217072	1062	R2011018010	
37.03	056	90,990	14,540	105,530	285,000	R	02	B	1	0713408013	1740	R2011031244	
37.04	056	14,150	41,410	55,560	150,000	R	06	B	1	0729115033	4412	R2011074271	
37.09	056	28,460	136,580	165,040	445,000	R	03	B	1	0718203047	4382	R2011071325	
37.11	056	69,820	106,470	176,290	475,000	R	09	B	1	0712105013	7564	R2011111727	
37.13	056	27,750	73,990	101,740	274,000	R	07	B	1	0709221013	10146	R2011158422	
37.16	056	31,120	65,500	96,620	260,000	R	03	B	1	0722410017	2512	R2011045773	
37.18	056	27,380	90,100	117,480	316,000	R	07	B	1	0707306025	6456	R2011093596	
37.20	056	26,130	87,340	113,470	305,000	R	04	B	1	0708405003	2524	R2011047168	
37.20	056	24,510	116,860	141,370	380,000	R	08	B	1	0719203007	9281	R2011142449	
37.23	056	53,820	127,690	181,510	487,500	R	10	B	1	0713217073	8439	R2011127303	
37.31	056	97,940	79,270	177,210	475,000	R	06	B	1	0713415005	5372	R2011081182	
37.35	056	46,870	125,680	172,550	462,000	R	06	B	1	0718302023	5396	R2011084024	
37.35	056	26,930	81,380	108,310	290,000	R	09	B	1	0732207009	7551	R2011110261	
37.36	056	31,820	82,860	114,680	307,000	R	03	B	1	0714231011	1798	R2011041048	

Sales Ratio Detail List
 Illinois Department of Revenue
 Office of Local Government Services

Date: 07/16/2012
 Time: 1:57:17 PM
 Page: 113 of 168

SalRatDtIV2-01

Study year: 2011

022 DU PAGE COUNTY

Sales ratio	Twp no.	Land assessment	Building assessment	Total assessment	Net consideration	Prop. class	Dd. mo.	Curr. prop. use	No. of prcls.	Property Index Number (PIN)	Tab no.	Document no.	Trim ind.
37.40	056	30,660	83,410	114,070	305,000	R	07	B	1	0730210013	5410	R2011084712	
37.41	056	12,850	44,010	56,860	152,000	R	06	B	1	0720414001	4442	R2011076786	
37.42	056	20,420	88,100	108,520	290,000	R	04	B	1	0730301001	4358	R2011069418	
37.45	056	14,680	54,610	69,290	185,000	R	07	B	1	0719104121	5443	R2011087853	
37.46	056	21,970	72,050	94,020	251,000	R	10	B	1	0733111006	9241	R2011136102	
37.50	056	28,760	74,370	103,130	275,000	R	04	B	2	0724124151	2543	R2011049312	
37.51	056	69,820	102,730	172,550	460,000	R	10	B	1	0712104037	8408	R2011122730	
37.54	056	19,780	55,290	75,070	200,000	R	06	B	1	0731413007	9283	R2011142453	
37.59	056	55,080	83,080	138,160	367,500	R	06	B	1	0725110035	4362	R2011069823	
37.64	056	15,800	50,070	65,870	175,000	R	01	B	1	0725405044	1067	R2011019932	
37.65	056	16,940	39,540	56,480	150,000	R	03	B	1	0718413001	2541	R2011048929	
37.70	056	43,180	156,610	199,790	530,000	R	07	B	1	0732403025	6453	R2011093521	
37.71	056	45,820	90,690	136,510	362,000	R	07	B	1	0712307036	6553	R2011101794	
37.76	056	31,510	91,590	123,100	326,000	R	07	B	1	0725406026	5424	R2011086511	
37.81	056	18,250	61,150	79,400	210,000	R	06	B	1	0719419048	5432	R2011087181	
37.83	056	15,830	52,260	68,090	180,000	R	02	B	1	0726213062	1732	R2011030383	
37.84	056	53,820	150,900	204,720	541,000	R	10	B	1	0713217094	8418	R2011123555	
37.86	056	34,450	85,760	120,210	317,500	R	05	B	1	0725403006	3386	R2011060246	
37.87	056	38,940	165,570	204,510	540,000	R	05	B	1	0732406005	4414	R2011074714	
37.87	056	32,710	92,260	124,970	330,000	R	08	B	1	0702106006	6480	R2011095093	
37.89	056	32,100	91,810	123,910	327,000	R	06	B	1	0722405015	4401	R2011073359	
37.90	056	29,180	76,930	106,110	280,000	R	06	B	1	0707307033	4420	R2011075164	
37.91	056	69,820	142,450	212,270	560,000	R	10	B	1	0712301002	9288	R2011142903	
37.93	056	49,660	111,530	161,190	425,000	R	03	B	1	0725304023	1809	R2011042401	
37.93	056	28,900	40,330	69,230	182,500	R	04	B	1	0736402035	4325	R2011066473	
37.98	056	14,110	59,570	73,680	194,000	R	01	B	1	0710311210	501	R2011011482	
37.98	056	14,860	55,400	70,260	185,000	R	04	B	1	0709310009	3344	R2011055841	
38.06	056	32,000	91,700	123,700	325,000	R	02	B	1	0726209001	1092	R2011024014	
38.11	056	33,630	76,900	110,530	290,000	R	01	B	1	0710401017	499	R2011010833	
38.16	056	32,490	76,270	108,760	285,000	R	06	B	1	0709210008	4365	R2011070025	
38.17	056	18,430	62,870	81,300	213,000	R	10	B	1	0717114032	9280	R2011142444	
38.19	056	36,960	85,260	122,220	320,000	R	09	B	1	0707407016	7552	R2011110264	
38.21	056	20,890	54,340	75,230	196,875	R	06	B	1	0729314052	4395	R2011072812	

Sales Ratio Detail List
 Illinois Department of Revenue
 Office of Local Government Services

Date: 07/16/2012
 Time: 1:57:17 PM
 Page: 114 of 168

SalRatDtlV2-01

Study year: 2011

022 DU PAGE COUNTY

Sales ratio	Twp no.	Land assessment	Building assessment	Total assessment	Net consideration	Prop. class	Dd. mo.	Curr. prop. use	No. of prcls.	Property Index Number (PIN)	Tab no.	Document no.	Trim ind.
38.21	056	17,740	57,920	75,660	198,000	R	09	B	1	0719312044	7576	R2011114138	
38.22	056	56,760	88,460	145,220	380,000	R	07	B	1	0724211007	6421	R2011089574	
38.23	056	27,760	67,810	95,570	250,000	R	06	B	1	0730105019	5342	R2011079239	
38.24	056	27,270	85,530	112,800	295,000	R	09	B	1	0714231034	7568	R2011112368	
38.33	056	14,460	52,620	67,080	175,000	R	02	B	1	0719108065	1728	R2011029733	
38.33	056	23,110	48,180	71,290	186,000	R	02	B	1	0720316016	1773	R2011037954	
38.33	056	29,260	70,410	99,670	260,000	R	09	B	1	0708308003	7518	R2011106490	
38.35	056	25,230	54,530	79,760	208,000	R	06	B	1	0730105041	4437	R2011076410	
38.36	056	109,340	0	109,340	285,000	R	02	A	1	0713107008	1757	R2011033881	
38.39	056	52,020	95,770	147,790	385,000	R	01	B	1	0725107012	1073	R2011020672	
38.48	056	47,790	83,050	130,840	340,000	R	10	B	1	0714304013	9214	R2011131987	
38.49	056	17,680	45,830	63,510	165,000	R	03	B	1	0722311084	2552	R2011050750	
38.51	056	34,070	121,700	155,770	404,500	R	03	B	1	0732402069	3372	R2011058176	
38.57	056	19,940	53,490	73,430	190,400	R	05	B	1	0732316052	3422	R2011064660	
38.57	056	26,930	79,150	106,080	275,000	R	07	B	1	0732207019	5448	R2011088424	
38.64	056	33,630	83,450	117,080	303,000	R	07	B	1	0710407014	5346	R2011079411	
38.69	056	25,610	105,920	131,530	340,000	R	04	B	1	0718207017	3367	R2011057623	
38.70	056	44,510	86,110	130,620	337,500	R	03	B	1	0712107006	2530	R2011047740	
38.71	056	14,680	49,190	63,870	165,000	R	02	B	1	0719104060	1780	R2011038649	
38.71	056	37,060	100,360	137,420	355,000	R	06	B	1	0711211001	5402	R2011084127	
38.71	056	14,110	59,430	73,540	190,000	R	07	B	1	0710311134	5426	R2011086519	
38.74	056	29,050	101,500	130,550	337,000	R	11	B	1	0734309024	9246	R2011136808	
38.75	056	29,050	82,160	111,210	287,000	R	10	B	1	0734306004	10125	R2011155221	
38.79	056	63,070	138,650	201,720	520,000	R	08	B	1	0712301006	6547	R2011101546	
38.83	056	14,350	50,110	64,460	166,000	R	02	B	1	0728305104	1112	R2011028114	
38.84	056	49,660	97,940	147,600	380,000	R	04	B	1	0725303010	2565	R2011051992	
38.85	056	17,680	46,230	63,910	164,500	R	08	B	1	0722311146	7498	R2011104589	
38.86	056	22,090	71,170	93,260	240,000	R	05	B	1	0733102030	4397	R2011073259	
38.86	056	5,450	34,190	39,640	102,000	R	06	B	1	0712309055	7514	R2011106415	
38.88	056	43,600	127,470	171,070	440,000	R	08	B	1	0733205002	7555	R2011110741	
38.94	056	18,080	47,140	65,220	167,500	R	04	B	1	0732107008	3387	R2011060253	
38.95	056	41,810	73,090	114,900	295,000	R	09	B	1	0714410006	7570	R2011112917	
38.98	056	29,000	95,340	124,340	319,000	R	09	B	1	0730223003	8396	R2011120443	

Sales Ratio Detail List
 Illinois Department of Revenue
 Office of Local Government Services

Date: 07/16/2012
 Time: 1:57:17 PM
 Page: 115 of 168

SalRatDtlV2-01

Study year: 2011

022 DU PAGE COUNTY

Sales ratio	Twp no.	Land assessment	Building assessment	Total assessment	Net consideration	Prop. class	Dd. mo.	Curr. prop. use	No. of prcls.	Property Index Number (PIN)	Tab no.	Document no.	Trim ind.
39.01	056	26,150	120,140	146,290	375,000	R	06	B	1	0719413016	5404	R2011084305	
39.04	056	34,560	117,680	152,240	390,000	R	10	B	1	0733308001	8432	R2011126108	
39.08	056	44,880	132,930	177,810	455,000	R	06	B	1	0706107001	5392	R2011083688	
39.08	056	79,930	447,590	527,520	1,350,000	R	08	B	1	0711403009	6544	R2011100926	
39.13	056	110,480	249,540	360,020	920,000	R	09	B	1	0713220010	7567	R2011112052	
39.15	056	51,740	111,420	163,160	416,750	R	12	B	1	0725301017	10147	R2011158473	
39.18	056	17,110	49,490	66,600	170,000	R	06	B	1	0709310021	4367	R2011070351	
39.18	056	29,260	73,200	102,460	261,500	R	11	B	1	0708306020	10084	R2011149740	
39.20	056	34,300	102,890	137,190	350,000	R	10	B	1	0723405081	9292	R2011143266	
39.27	056	18,890	51,410	70,300	179,000	R	02	B	1	0734314077	1101	R2011025147	
39.29	056	23,990	68,730	92,720	236,000	R	10	B	1	0732411003	9238	R2011135727	
39.31	056	12,030	46,940	58,970	150,000	R	06	B	1	0709218015	4433	R2011076343	
39.37	056	79,920	125,190	205,110	521,000	R	06	B	1	0711403121	5328	R2011077929	
39.39	056	15,340	48,070	63,410	161,000	R	06	B	1	0719315069	4405	R2011073592	
39.39	056	16,480	46,940	63,420	161,000	R	07	B	1	0706116008	6454	R2011093523	
39.44	056	25,810	105,130	130,940	332,000	R	07	B	1	0732208024	6483	R2011095587	
39.44	056	38,420	53,080	91,500	232,000	R	09	B	1	0725402036	8372	R2011117916	
39.46	056	9,830	41,860	51,690	131,000	R	03	B	1	0710309032	1772	R2011037865	
39.48	056	38,570	125,290	163,860	415,000	R	07	B	1	0723406008	6425	R2011090485	
39.50	056	22,110	73,090	95,200	241,000	R	06	B	1	0721108022	4426	R2011075567	
39.57	056	44,880	142,290	187,170	473,000	R	05	B	1	0706108017	4410	R2011074195	
39.59	056	43,260	123,030	166,290	420,000	R	01	B	1	0718302015	503	R2011011831	
39.61	056	14,110	58,770	72,880	184,000	R	07	B	1	0710311202	6442	R2011092509	
39.70	056	66,410	167,820	234,230	590,000	R	03	B	1	0712301044	2514	R2011045937	
39.72	056	19,940	60,490	80,430	202,500	R	01	B	1	0732312090	506	R2011012397	
39.76	056	14,150	41,520	55,670	140,000	R	01	B	1	0729115067	527	R2011016642	
39.76	056	23,660	82,710	106,370	267,500	R	02	B	1	0733116015	1113	R2011028208	
39.76	056	34,120	57,320	91,440	230,000	R	06	B	1	0725222013	4346	R2011067902	
39.77	056	17,680	45,910	63,590	159,900	R	09	B	1	0722311107	7554	R2011110639	
39.82	056	6,380	41,410	47,790	120,000	R	06	B	1	0709219079	4413	R2011074614	
39.84	056	43,420	92,030	135,450	340,000	R	07	B	1	0725212005	6450	R2011093284	
39.85	056	29,650	70,770	100,420	252,000	R	06	B	1	0727205061	5366	R2011080634	
39.95	056	42,140	81,710	123,850	310,000	R	06	B	1	0724116007	5370	R2011081082	

Sales Ratio Detail List
 Illinois Department of Revenue
 Office of Local Government Services

Study year: 2011

022 DU PAGE COUNTY

Sales ratio	Twp no.	Land assessment	Building assessment	Total assessment	Net consideration	Prop. class	Dd. mo.	Curr. prop. use	No. of prcls.	Property Index Number (PIN)	Tab no.	Document no.	Trim ind.
39.97	056	43,420	242,360	285,780	715,000	R	10	B	1	0725206001	8406	R2011122617	
40.10	056	21,970	79,080	101,050	252,000	R	04	B	1	0733118009	2557	R2011051090	
40.12	056	15,830	52,570	68,400	170,500	R	09	B	1	0726206100	8364	R2011117206	
40.14	056	17,110	50,730	67,840	169,000	R	03	B	1	0709310246	1784	R2011039075	
40.16	056	100,930	51,680	152,610	380,000	R	05	B	1	0713310010	4334	R2011067032	
40.24	056	28,760	71,830	100,590	250,000	R	10	B	2	0724124128	8416	R2011123510	
40.29	056	37,330	143,960	181,290	450,000	R	03	B	1	0733207025	2499	R2011044308	
40.30	056	22,610	116,010	138,620	344,000	R	06	B	1	0719202009	5397	R2011084027	
40.33	056	32,490	69,130	101,620	252,000	R	06	B	1	0709403024	5363	R2011080513	
40.41	056	41,680	130,060	171,740	425,000	R	03	B	1	0712215043	1791	R2011040190	
40.42	056	26,700	114,770	141,470	350,000	R	08	B	1	0707102019	6496	R2011096404	
40.46	056	59,400	126,700	186,100	460,000	R	07	B	1	0718103056	6491	R2011096225	
40.47	056	25,340	92,020	117,360	290,000	R	05	B	1	0733114045	3397	R2011061714	
40.50	056	19,780	66,080	85,860	212,000	R	08	B	1	0731413006	6427	R2011090953	
40.52	056	29,440	126,580	156,020	385,000	R	04	B	1	0719302019	3379	R2011058856	
40.53	056	41,360	107,370	148,730	367,000	R	08	B	1	0718201018	6545	R2011101204	
40.64	056	19,840	45,590	65,430	161,000	R	09	B	1	0731309013	8371	R2011117914	
40.64	056	32,490	47,770	80,260	197,500	R	09	B	1	0709207031	8398	R2011120683	
40.66	056	138,810	308,420	447,230	1,100,000	R	01	B	1	0713223002	515	R2011013920	
40.66	056	43,420	66,370	109,790	270,000	R	02	B	1	0725204026	1735	R2011030605	
40.72	056	43,410	73,860	117,270	288,000	R	03	B	1	0723106014	1793	R2011040277	
40.73	056	25,810	86,210	112,020	275,000	R	08	B	1	0732208020	6481	R2011095143	
40.74	056	20,890	72,600	93,490	229,500	R	08	B	1	0729106074	6564	R2011102677	
40.80	056	23,660	67,530	91,190	223,500	R	03	B	1	0721211228	2539	R2011048887	
40.85	056	26,070	67,310	93,380	228,565	R	11	B	1	0730106001	10081	R2011148279	
40.87	056	57,290	124,560	181,850	445,000	R	07	B	1	0712101017	6452	R2011093434	
40.92	056	17,740	51,410	69,150	169,000	R	02	B	1	0719312110	1786	R2011039100	
40.93	056	47,920	105,560	153,480	375,000	R	09	B	1	0714412015	7537	R2011107897	
40.96	056	29,500	93,390	122,890	300,000	R	03	B	1	0727109050	2517	R2011046312	
40.96	056	41,940	111,650	153,590	375,000	R	04	B	1	0733302006	3334	R2011055181	
40.99	056	27,330	58,130	85,460	208,500	R	05	B	1	0724119015	3414	R2011062977	
41.04	056	4,390	33,780	38,170	93,000	R	06	B	1	0711409096	5343	R2011079380	
41.04	056	9,830	51,730	61,560	150,000	R	08	B	1	0710309110	6486	R2011095837	

Sales Ratio Detail List
 Illinois Department of Revenue
 Office of Local Government Services

Study year: 2011

022 DU PAGE COUNTY

Sales ratio	Twp no.	Land assessment	Building assessment	Total assessment	Net consideration	Prop. class	Dd. mo.	Curr. prop. use	No. of prcls.	Property Index Number (PIN)	Tab no.	Document no.	Trim ind.
41.04	056	24,870	80,820	105,690	257,500	R	12	B	1	0730217007	10153	R2011159396	
41.08	056	90,040	98,930	188,970	460,000	R	06	B	1	0711403078	4439	R2011076690	
41.08	056	47,390	123,930	171,320	417,000	R	12	B	1	0706100033	10127	R2011155252	
41.16	056	29,440	98,150	127,590	310,000	R	06	B	1	0712211021	5406	R2011084464	
41.17	056	25,340	76,770	102,110	248,000	R	08	B	1	0733114039	6492	R2011096259	
41.17	056	51,260	31,070	82,330	200,000	R	10	B	1	0712419009	8437	R2011126425	
41.22	056	35,940	132,630	168,570	409,000	R	09	B	1	0732403038	8373	R2011117920	
41.23	056	15,340	49,180	64,520	156,500	R	09	B	1	0719315009	9234	R2011134553	
41.25	056	13,230	41,220	54,450	132,000	R	07	B	1	0709416020	5446	R2011088368	
41.25	056	76,060	183,790	259,850	630,000	R	10	B	1	0734106006	8420	R2011123959	
41.29	056	15,820	66,770	82,590	200,000	R	06	B	1	0709201024	7539	R2011108306	
41.32	056	17,310	36,410	53,720	130,000	R	06	B	1	0732104005	4398	R2011073352	
41.40	056	14,460	53,850	68,310	165,000	R	04	B	1	0719108029	3384	R2011059835	
41.40	056	20,750	43,840	64,590	156,000	R	09	B	1	0717121087	8377	R2011118560	
41.42	056	18,580	60,110	78,690	190,000	R	10	B	1	0729106008	9232	R2011134403	
41.48	056	16,990	46,270	63,260	152,500	R	02	B	1	0726111068	2548	R2011050209	
41.51	056	17,680	45,830	63,510	153,000	R	08	B	1	0722311109	6548	R2011101556	
41.52	056	15,890	48,460	64,350	155,000	R	07	B	1	0714115058	6419	R2011089568	
41.58	056	16,940	52,920	69,860	168,000	R	03	B	1	0718413164	1777	R2011038628	
41.64	056	23,290	57,070	80,360	193,000	R	06	B	1	0729214011	4411	R2011074212	
41.65	056	85,860	142,570	228,430	548,500	R	04	B	1	0733307037	4318	R2011066111	
41.65	056	17,680	42,710	60,390	145,000	R	06	B	1	0722311061	5390	R2011083396	
41.65	056	17,680	45,830	63,510	152,500	R	10	B	1	0722311062	9219	R2011132298	
41.73	056	25,070	77,590	102,660	246,000	R	02	B	1	0729314029	1126	R2011028731	
41.75	056	35,860	131,160	167,020	400,000	R	05	B	1	0726216001	4338	R2011067313	
41.78	056	36,310	82,750	119,060	285,000	R	10	B	1	0710405017	9217	R2011132000	
41.80	056	31,760	75,040	106,800	255,500	R	03	B	1	0713204030	2528	R2011047629	
41.93	056	14,150	41,410	55,560	132,500	R	09	B	1	0729115041	8379	R2011118635	
41.96	056	26,930	92,650	119,580	285,000	R	07	B	1	0733105010	6459	R2011093604	
41.97	056	16,120	85,440	101,560	242,000	R	07	B	1	0731110041	5379	R2011082087	
41.98	056	20,750	44,270	65,020	154,900	R	05	B	1	0717121265	3406	R2011062350	
42.00	056	15,830	45,490	61,320	146,000	R	08	B	1	0726213026	7583	R2011115420	
42.02	056	23,500	63,480	86,980	207,000	R	07	B	1	0729122011	5414	R2011085466	

Sales Ratio Detail List
 Illinois Department of Revenue
 Office of Local Government Services

Date: 07/16/2012
 Time: 1:57:17 PM
 Page: 118 of 168

SalRatDtlV2-01

Study year: 2011

022 DU PAGE COUNTY

Sales ratio	Twp no.	Land assessment	Building assessment	Total assessment	Net consideration	Prop. class	Dd. mo.	Curr. prop. use	No. of prcls.	Property Index Number (PIN)	Tab no.	Document no.	Trim ind.
42.04	056	27,380	86,970	114,350	272,000	R	02	B	1	0707306023	1105	R2011026077	
42.05	056	41,680	134,400	176,080	418,750	R	07	B	1	0712215053	6418	R2011089493	
42.08	056	52,560	113,650	166,210	395,000	R	06	B	1	0712307022	4419	R2011074950	
42.10	056	53,820	109,520	163,340	388,000	R	06	B	1	0713217068	5380	R2011082090	
42.10	056	51,740	133,480	185,220	440,000	R	11	B	1	0725306012	10095	R2011151213	
42.13	056	23,810	56,230	80,040	190,000	R	06	B	1	0729212009	4400	R2011073356	
42.23	056	51,260	37,430	88,690	210,000	R	06	B	1	0712413005	6507	R2011098515	
42.24	056	34,690	80,200	114,890	272,000	R	04	B	1	0709413004	3357	R2011056764	
42.25	056	37,210	68,420	105,630	250,000	R	09	B	1	0723104001	8407	R2011122725	
42.25	056	29,930	69,350	99,280	235,000	R	06	B	1	0727205037	8426	R2011124995	
42.28	056	15,890	48,370	64,260	152,000	R	06	B	1	0714115003	5434	R2011087194	
42.36	056	20,770	50,820	71,590	169,000	R	02	B	1	0732312088	1116	R2011028264	
42.39	056	16,990	46,590	63,580	150,000	R	04	B	1	0726112061	3338	R2011055608	
42.39	056	14,470	48,690	63,160	149,000	R	10	B	1	0729203032	9230	R2011133582	
42.44	056	100,880	242,900	343,780	810,000	R	03	B	1	0713202006	1796	R2011040463	
42.45	056	13,430	30,080	43,510	102,500	R	10	B	1	0721312009	8447	R2011129099	
42.46	056	14,350	48,910	63,260	149,000	R	10	B	1	0728305062	8444	R2011128079	
42.53	056	19,320	57,140	76,460	179,800	R	05	B	1	0731405042	3423	R2011064665	
42.54	056	32,690	101,300	133,990	315,000	R	10	B	1	0734313019	8430	R2011125659	
42.64	056	29,050	89,490	118,540	278,000	R	08	B	1	0734311017	6468	R2011094147	
42.69	056	18,070	50,240	68,310	160,000	R	08	B	1	0729113007	6539	R2011100641	
42.75	056	17,560	44,860	62,420	146,000	R	11	B	1	0731106003	9279	R2011142407	
42.77	056	38,980	164,170	203,150	475,000	R	01	B	1	0733303028	510	R2011013264	
42.77	056	20,750	42,970	63,720	149,000	R	12	B	1	0717121222	10114	R2011153405	
42.83	056	12,180	54,200	66,380	155,000	R	08	B	1	0704305045	7513	R2011106413	
42.89	056	27,900	105,070	132,970	310,000	R	06	B	1	0733310028	5435	R2011087247	
42.94	056	14,110	44,720	58,830	137,000	R	11	B	1	0710311099	9303	R2011145180	
43.00	056	113,060	263,180	376,240	875,000	R	07	B	1	0713313027	7516	R2011106427	
43.01	056	15,800	45,710	61,510	143,000	R	07	B	1	0725405063	6472	R2011094301	
43.02	056	57,290	114,140	171,430	398,500	R	04	B	1	0712307018	3417	R2011063832	
43.03	056	35,440	44,160	79,600	185,000	R	04	B	1	0716104009	2533	R2011047910	
43.04	056	43,410	60,960	104,370	242,500	R	05	B	1	0723106015	3419	R2011064210	
43.10	056	10,020	50,320	60,340	140,000	R	07	B	1	0710309091	8403	R2011122065	

Sales Ratio Detail List
 Illinois Department of Revenue
 Office of Local Government Services

Date: 07/16/2012
 Time: 1:57:17 PM
 Page: 119 of 168

SalRatDtlV2-01

Study year: 2011

022 DU PAGE COUNTY

Sales ratio	Twp no.	Land assessment	Building assessment	Total assessment	Net consideration	Prop. class	Dd. mo.	Curr. prop. use	No. of prcls.	Property Index Number (PIN)	Tab no.	Document no.	Trim ind.
43.14	056	81,100	242,430	323,530	750,000	R	03	B	1	0707403010	6526	R2011099349	
43.20	056	20,750	43,840	64,590	149,500	R	09	B	1	0717121313	9226	R2011133395	
43.23	056	34,420	95,270	129,690	300,000	R	11	B	1	0727109007	10121	R2011154574	
43.27	056	23,660	59,410	83,070	192,000	R	05	B	1	0721211064	4327	R2011066503	
43.29	056	17,320	94,380	111,700	258,000	R	02	B	1	0724124272	1751	R2011033784	
43.30	056	15,220	76,960	92,180	212,900	R	01	B	1	0730202005	1097	R2011024782	
43.32	056	20,960	49,430	70,390	162,500	R	07	B	1	0731414008	5442	R2011087802	
43.33	056	12,030	58,820	70,850	163,500	R	06	B	1	0704404004	4369	R2011070391	
43.36	056	51,380	65,700	117,080	270,000	R	02	B	1	0714422001	1738	R2011031070	
43.37	056	21,750	80,170	101,920	235,000	R	09	B	1	0712108014	7553	R2011110606	
43.40	056	23,660	60,100	83,760	193,000	R	08	B	1	0721211217	6510	R2011098680	
43.41	056	82,430	167,170	249,600	575,000	R	12	B	1	0712412003	10113	R2011153401	
43.45	056	24,720	123,430	148,150	341,000	R	04	B	1	0706112020	3370	R2011058169	
43.48	056	43,420	60,940	104,360	240,000	R	06	B	1	0724411038	5416	R2011085472	
43.51	056	20,370	46,150	66,520	152,900	R	10	B	1	0726112060	9233	R2011134408	
43.52	056	50,480	123,590	174,070	400,000	R	08	B	1	0713103020	8393	R2011120404	
43.53	056	19,120	60,970	80,090	184,000	R	06	B	1	0731415047	4372	R2011070412	
43.53	056	20,020	49,950	69,970	160,750	R	05	B	1	0724124015	4374	R2011070417	
43.53	056	39,790	88,630	128,420	295,000	R	08	B	1	0724409008	6541	R2011100734	
43.58	056	67,390	97,760	165,150	379,000	R	02	B	1	0711405021	1759	R2011033894	
43.58	056	66,690	135,970	202,660	465,000	R	07	B	1	0708300055	6422	R2011089742	
43.67	056	37,060	89,580	126,640	290,000	R	02	B	1	0711404027	1127	R2011028741	
43.67	056	108,130	78,540	186,670	427,500	R	08	B	1	0724105002	7529	R2011107184	
43.69	056	55,000	211,500	266,500	610,000	R	04	B	1	0707403004	3348	R2011056302	
43.80	056	7,810	40,810	48,620	111,000	R	03	B	1	0720410018	1776	R2011038615	
43.80	056	17,680	45,830	63,510	145,000	R	08	B	1	0722311074	7480	R2011102763	
43.80	056	14,150	46,290	60,440	138,000	R	11	B	1	0729115082	10154	R2011159417	
43.81	056	69,820	96,220	166,040	379,000	R	11	B	1	0712104017	10086	R2011150124	
43.83	056	23,520	44,410	67,930	155,000	R	08	B	1	0717121103	6501	R2011097343	
43.84	056	43,420	151,680	195,100	445,000	R	07	B	1	0725212007	6527	R2011099893	
43.87	056	14,770	55,420	70,190	160,000	R	02	B	1	0719316130	1758	R2011033884	
43.88	056	17,110	49,590	66,700	152,000	R	08	B	1	0709310216	7486	R2011103055	
43.90	056	23,500	74,840	98,340	224,000	R	10	B	1	0729122008	8454	R2011130745	

Sales Ratio Detail List
 Illinois Department of Revenue
 Office of Local Government Services

Date: 07/16/2012
 Time: 1:57:17 PM
 Page: 120 of 168

SalRatDtlV2-01

Study year: 2011

022 DU PAGE COUNTY

Sales ratio	Twp no.	Land assessment	Building assessment	Total assessment	Net consideration	Prop. class	Dd. mo.	Curr. prop. use	No. of prcls.	Property Index Number (PIN)	Tab no.	Document no.	Trim ind.
43.92	056	17,000	35,710	52,710	120,000	R	04	B	1	0723114030	3335	R2011055183	
43.93	056	38,960	136,750	175,710	400,000	R	12	B	1	0733301022	10158	R2011160169	
43.97	056	147,300	0	147,300	335,000	R	06	A	1	0713308009	6466	R2011094080	
43.99	056	61,250	138,460	199,710	454,000	R	10	B	1	0707311011	8413	R2011123177	
44.00	056	46,530	57,090	103,620	235,500	R	09	B	1	0725214032	8389	R2011119930	
44.02	056	60,030	109,460	169,490	385,000	R	10	B	1	0707405012	8434	R2011126252	
44.12	056	55,530	131,330	186,860	423,500	R	07	B	1	0713103019	5452	R2011089073	
44.15	056	62,930	86,060	148,990	337,500	R	04	B	1	0713307007	2544	R2011049363	
44.15	056	46,530	60,320	106,850	242,000	R	11	B	1	0724411030	10111	R2011153389	
44.22	056	16,940	50,720	67,660	153,000	R	10	B	1	0718413157	9252	R2011137249	
44.31	056	43,980	92,720	136,700	308,500	R	05	B	1	0707314009	3411	R2011062791	
44.36	056	27,900	106,060	133,960	302,000	R	01	B	1	0733310005	1065	R2011018602	
44.38	056	16,570	61,090	77,660	175,000	R	02	B	1	0720212024	1115	R2011028255	
44.44	056	18,250	61,740	79,990	180,000	R	08	B	1	0719420018	9211	R2011131386	
44.51	056	14,860	47,010	61,870	139,000	R	07	B	1	0709310141	6504	R2011098041	
44.52	056	14,350	49,090	63,440	142,500	R	07	B	1	0728308033	6467	R2011094115	
44.54	056	77,280	39,650	116,930	262,500	R	07	B	1	0713103005	6441	R2011092505	
44.57	056	19,320	53,780	73,100	164,000	R	06	B	1	0731405073	5345	R2011079409	
44.58	056	16,940	38,740	55,680	124,900	R	06	B	1	0718413010	4449	R2011077446	
44.61	056	15,220	62,850	78,070	175,000	R	05	B	1	0730403015	4355	R2011068991	
44.62	056	29,320	100,090	129,410	290,000	R	08	B	1	0707312002	7517	R2011106430	
44.65	056	15,890	49,740	65,630	147,000	R	07	B	1	0714115023	5394	R2011083702	
44.71	056	4,690	53,430	58,120	130,000	R	11	B	1	0712311045	9273	R2011140660	
44.73	056	20,980	51,700	72,680	162,500	R	04	B	1	0731408008	3380	R2011059033	
44.75	056	59,940	34,940	94,880	212,000	R	07	B	1	0713410012	6448	R2011092943	
44.81	056	31,120	58,940	90,060	201,000	R	05	B	1	0722410030	4359	R2011069467	
44.81	056	16,480	55,220	71,700	160,000	R	06	B	1	0706215036	4386	R2011071650	
44.84	056	22,310	62,880	85,190	190,000	R	08	B	1	0733310047	7484	R2011103049	
44.85	056	26,930	107,620	134,550	300,000	R	10	B	1	0733107027	9285	R2011142884	
44.92	056	78,320	44,090	122,410	272,500	R	05	B	1	0713209004	4396	R2011073255	
44.98	056	16,480	48,740	65,220	145,000	R	02	B	1	0706116080	1762	R2011034443	
44.98	056	46,530	65,920	112,450	250,000	R	10	B	1	0725214024	9251	R2011137244	
45.01	056	25,890	74,940	100,830	224,000	R	09	B	1	0725301080	8395	R2011120442	

Sales Ratio Detail List
 Illinois Department of Revenue
 Office of Local Government Services

Date: 07/16/2012
 Time: 1:57:17 PM
 Page: 121 of 168

SalRatDtlV2-01

Study year: 2011

022 DU PAGE COUNTY

Sales ratio	Twp no.	Land assessment	Building assessment	Total assessment	Net consideration	Prop. class	Dd. mo.	Curr. prop. use	No. of prcls.	Property Index Number (PIN)	Tab no.	Document no.	Trim ind.
45.03	056	74,550	51,540	126,090	280,000	R	03	B	1	0713220005	2519	R2011046664	
45.07	056	17,410	65,060	82,470	183,000	R	03	B	1	0731200076	1806	R2011042075	
45.07	056	20,140	59,180	79,320	176,000	R	06	B	1	0731410014	5326	R2011077917	
45.12	056	14,150	46,090	60,240	133,500	R	08	B	1	0729115037	6543	R2011100886	
45.12	056	25,890	77,840	103,730	229,900	R	11	B	1	0725301076	10079	R2011148027	
45.21	056	4,770	29,140	33,910	75,000	R	10	B	1	0712309026	8440	R2011127389	
45.26	056	16,940	39,640	56,580	125,000	R	07	B	1	0718413126	5391	R2011083613	
45.29	056	14,350	51,320	65,670	145,000	R	07	B	1	0728309011	7535	R2011107887	
45.36	056	61,650	117,040	178,690	393,900	R	06	B	1	0714423004	6416	R2011089363	
45.36	056	3,190	35,820	39,010	86,000	R	07	B	1	0714215029	6423	R2011090164	
45.56	056	11,210	45,740	56,950	125,000	R	08	B	1	0730412029	7492	R2011103785	
45.63	056	11,160	67,330	78,490	172,000	R	11	B	1	0720411009	10099	R2011151914	
45.64	056	70,420	55,100	125,520	275,000	R	09	B	1	0724202021	7577	R2011114189	
45.77	056	23,640	72,470	96,110	210,000	R	07	B	1	0726210008	6479	R2011095065	
45.77	056	16,480	47,600	64,080	140,000	R	10	B	1	0706116019	9231	R2011134195	
45.80	056	32,710	157,380	190,090	415,000	R	03	B	1	0702105001	2503	R2011044668	
45.88	056	21,400	52,010	73,410	160,000	R	10	B	1	0731307002	9209	R2011131060	
45.88	056	29,550	73,220	102,770	224,000	R	10	B	1	0725404008	9299	R2011143984	
45.89	056	218,680	32,580	251,260	547,500	R	09	B	2	0713413007	8385	R2011119328	
45.91	056	28,900	39,960	68,860	150,000	R	08	B	1	0736402033	7504	R2011105325	
45.92	056	31,280	95,000	126,280	275,000	R	11	B	1	0707313004	9286	R2011142895	
45.94	056	12,030	48,610	60,640	132,000	R	05	B	1	0709103002	4364	R2011069844	
46.02	056	50,470	96,780	147,250	320,000	R	06	B	1	0707400023	5367	R2011080725	
46.05	056	14,110	59,570	73,680	160,000	R	09	B	1	0710311174	7569	R2011112461	
46.07	056	59,500	197,100	256,600	557,000	R	10	B	1	0707408006	9287	R2011142900	
46.10	056	18,430	62,710	81,140	176,000	R	08	B	1	0717115004	8387	R2011119464	
46.12	056	69,930	31,540	101,470	220,000	R	12	B	1	0713210010	10165	R2011160384	
46.13	056	20,750	41,530	62,280	135,000	R	10	B	1	0717121072	8448	R2011129121	
46.30	056	39,790	75,650	115,440	249,321	R	04	B	1	0718203007	3371	R2011058171	
46.37	056	12,850	42,790	55,640	120,000	R	09	B	1	0729203027	8402	R2011122036	
46.53	056	46,270	114,740	161,010	346,000	R	08	B	1	0704402040	6556	R2011102070	
46.56	056	9,830	55,360	65,190	140,000	R	04	B	1	0710309078	3343	R2011055839	
46.56	056	18,600	25,170	43,770	94,000	R	07	B	1	0710213198	6447	R2011092885	

Sales Ratio Detail List
 Illinois Department of Revenue
 Office of Local Government Services

Date: 07/16/2012
 Time: 1:57:17 PM
 Page: 122 of 168

SalRatDtlV2-01

Study year: 2011

022 DU PAGE COUNTY

Sales ratio	Twp no.	Land assessment	Building assessment	Total assessment	Net consideration	Prop. class	Dd. mo.	Curr. prop. use	No. of prcls.	Property Index Number (PIN)	Tab no.	Document no.	Trim ind.
46.60	056	29,420	77,760	107,180	230,000	R	11	B	1	0710301003	9268	R2011140147	
46.78	056	37,050	37,800	74,850	160,000	R	03	B	1	0736401010	1807	R2011042077	
46.78	056	13,910	46,910	60,820	130,000	R	08	B	1	0729123033	6559	R2011102515	
46.88	056	52,730	58,620	111,350	237,500	R	07	B	1	0724412021	5419	R2011085694	
46.92	056	17,680	46,370	64,050	136,500	R	08	B	1	0722311155	7482	R2011102884	
46.95	056	90,130	292,500	382,630	815,000	R	05	B	1	0707403006	6439	R2011092463	
47.04	056	39,650	106,180	145,830	310,000	R	11	B	1	0708300070	10090	R2011150613	
47.06	056	18,580	47,310	65,890	140,000	R	07	B	1	0729111003	9282	R2011142451	
47.07	056	20,080	49,590	69,670	148,000	R	06	B	1	0709310254	4443	R2011076788	
47.08	056	14,090	40,290	54,380	115,500	R	03	B	1	0729205128	2551	R2011050670	
47.08	056	37,950	100,950	138,900	295,000	R	09	B	1	0722404033	7556	R2011110832	
47.09	056	18,580	56,720	75,300	159,900	R	12	B	1	0729106028	10145	R2011158412	
47.21	056	14,680	39,490	54,170	114,750	R	04	B	1	0719104276	3390	R2011060499	
47.28	056	16,040	92,700	108,740	230,000	R	05	B	1	0728104039	4321	R2011066186	
47.30	056	16,570	61,470	78,040	165,000	R	04	B	1	0720421028	3350	R2011056359	
47.45	056	126,180	167,990	294,170	620,000	R	11	B	1	0713103014	10123	R2011155010	
47.56	056	23,660	59,570	83,230	175,000	R	04	B	1	0721211052	3375	R2011058393	
47.59	056	17,720	37,490	55,210	116,000	R	06	B	1	0719316035	4440	R2011076705	
47.71	056	23,520	43,220	66,740	139,900	R	11	B	1	0717121202	10106	R2011153200	
47.77	056	26,800	73,040	99,840	209,000	R	04	B	1	0721211213	3349	R2011056354	
47.78	056	26,800	71,150	97,950	205,000	R	04	B	1	0721211023	4381	R2011071323	
47.82	056	46,530	56,290	102,820	215,000	R	06	B	1	0724411019	5356	R2011080266	
47.90	056	11,210	46,270	57,480	120,000	R	03	B	1	0729317025	2545	R2011049526	
48.05	056	5,210	53,410	58,620	122,000	R	10	B	1	0712424063	9243	R2011136362	
48.17	056	16,570	62,910	79,480	165,000	R	01	B	1	0720208064	1111	R2011028095	
48.20	056	31,940	57,230	89,170	185,000	R	01	B	1	0716103009	507	R2011012400	
48.22	056	5,440	41,570	47,010	97,500	R	09	B	1	0711409103	7548	R2011109706	
48.24	056	5,340	40,970	46,310	96,000	R	05	B	1	0711409029	4320	R2011066129	
48.28	056	16,570	60,670	77,240	160,000	R	01	B	1	0720421016	1077	R2011021371	
48.32	056	17,310	42,120	59,430	123,000	R	12	B	1	0732114048	10152	R2011158686	
48.42	056	15,890	47,540	63,430	131,000	R	06	B	1	0714115022	4428	R2011075946	
48.44	056	19,940	45,410	65,350	134,900	R	01	B	1	0731415019	1117	R2011028266	
48.52	056	29,170	65,210	94,380	194,500	R	06	B	1	0717120022	9227	R2011133546	

Sales Ratio Detail List
 Illinois Department of Revenue
 Office of Local Government Services

Study year: 2011

022 DU PAGE COUNTY

Sales ratio	Twp no.	Land assessment	Building assessment	Total assessment	Net consideration	Prop. class	Dd. mo.	Curr. prop. use	No. of prcls.	Property Index Number (PIN)	Tab no.	Document no.	Trim ind.
48.54	056	16,570	61,090	77,660	160,000	R	08	B	1	0720212022	7493	R2011103817	
48.58	056	29,170	72,850	102,020	210,000	R	01	B	1	0717120020	517	R2011013973	
48.62	056	17,310	48,330	65,640	135,000	R	02	B	1	0729305006	1078	R2011021601	
48.70	056	46,270	97,400	143,670	295,000	R	02	B	1	0704402051	1098	R2011024787	
48.75	056	14,230	38,420	52,650	108,000	R	07	B	1	0706210131	6449	R2011093079	
48.75	056	5,340	40,970	46,310	95,000	R	11	B	1	0711409131	9290	R2011143027	
48.76	056	12,850	42,250	55,100	113,000	R	06	B	1	0720419013	5339	R2011078760	
48.94	056	62,350	89,370	151,720	310,000	R	05	B	1	0713300021	3399	R2011061791	
48.96	056	40,320	46,580	86,900	177,500	R	05	B	1	0725204006	3381	R2011059125	
49.12	056	10,340	44,670	55,010	112,000	R	10	B	1	0714225015	8438	R2011126427	
49.14	056	11,230	44,300	55,530	113,000	R	06	B	1	0729220009	4425	R2011075320	
49.23	056	21,390	67,220	88,610	180,000	R	03	B	1	0731309061	2521	R2011046694	
49.31	056	23,660	68,690	92,350	187,299	R	08	B	1	0721211216	6555	R2011101933	
49.40	056	18,780	50,380	69,160	140,000	R	05	B	1	0731308050	4342	R2011067439	
49.46	056	20,310	46,460	66,770	135,000	R	03	B	1	0731405079	1812	R2011042762	
49.46	056	93,610	41,170	134,780	272,500	C	09	B	1	0724204016	7582	R2011115403	
49.59	056	24,170	77,480	101,650	205,000	R	06	B	1	0725301089	5381	R2011082114	
49.70	056	16,990	42,650	59,640	120,000	R	08	B	1	0726111021	7563	R2011111725	
49.71	056	16,940	48,180	65,120	131,000	R	09	B	1	0718413131	7503	R2011105248	
49.76	056	20,310	55,830	76,140	153,000	R	09	B	1	0731405080	8424	R2011124827	
49.76	056	25,980	82,490	108,470	218,000	R	10	B	1	0715109007	9253	R2011137405	
49.95	056	14,110	63,320	77,430	155,000	R	03	B	1	0710311024	1792	R2011040255	
50.16	056	53,900	127,670	181,570	362,000	R	04	B	1	0702401002	7526	R2011107042	
50.26	056	9,830	51,490	61,320	122,000	R	06	B	1	0710309035	5360	R2011080451	
50.34	056	58,080	67,780	125,860	250,000	R	04	B	1	0723215018	3365	R2011057358	
50.39	056	18,770	61,850	80,620	160,000	R	09	B	1	0720209006	7558	R2011111131	
50.39	056	14,860	47,120	61,980	123,000	R	10	B	1	0709310319	9220	R2011132299	
50.59	056	16,570	60,330	76,900	152,000	R	04	B	1	0720208036	3355	R2011056547	
50.75	056	6,350	44,400	50,750	100,000	R	07	B	2	0712426193	6475	R2011094738	
50.82	056	131,770	35,690	167,460	329,500	R	06	B	1	0713203001	5444	R2011088189	
51.16	056	14,680	44,150	58,830	115,000	R	10	B	1	0719104272	9274	R2011140876	
51.20	056	11,020	33,520	44,540	87,000	R	10	B	1	0732417066	10074	R2011147187	
51.35	056	16,280	35,580	51,860	101,000	R	04	B	1	0732118022	2580	R2011053354	

Sales Ratio Detail List
 Illinois Department of Revenue
 Office of Local Government Services

Date: 07/16/2012
 Time: 1:57:17 PM
 Page: 124 of 168

SalRatDtlV2-01

Study year: 2011

022 DU PAGE COUNTY

Sales ratio	Twp no.	Land assessment	Building assessment	Total assessment	Net consideration	Prop. class	Dd. mo.	Curr. prop. use	No. of prcls.	Property Index Number (PIN)	Tab no.	Document no.	Trim ind.
51.35	056	18,600	30,180	48,780	95,000	R	05	B	1	0710213125	4335	R2011067039	
51.38	056	16,040	84,660	100,700	196,000	R	03	B	1	0728104007	1790	R2011040158	
52.07	056	22,110	70,580	92,690	178,000	R	05	B	1	0721101036	3416	R2011063622	
52.17	056	9,830	53,290	63,120	121,000	R	07	B	1	0710309037	5453	R2011089079	
52.19	056	12,280	44,080	56,360	108,000	R	01	B	1	0720313103	526	R2011016578	
52.49	056	15,110	32,130	47,240	90,000	R	05	B	1	0706209037	4384	R2011071625	
52.79	056	22,440	62,030	84,470	160,000	R	03	B	1	0731414020	1804	R2011041772	
53.13	056	80,880	136,940	217,820	410,000	R	05	B	1	0711207003	3404	R2011062342	
53.30	056	17,750	69,390	87,140	163,500	R	11	B	1	0724124276	10092	R2011150617	
53.31	056	48,710	25,920	74,630	140,000	R	04	B	1	0712412001	2556	R2011050968	
53.44	056	20,850	31,520	52,370	98,000	R	03	B	1	0731312001	1764	R2011034681	
53.47	056	62,800	70,870	133,670	250,000	R	07	B	1	0712217002	6464	R2011093709	
53.67	056	7,080	48,470	55,550	103,500	R	10	B	2	0712426191	8404	R2011122551	
53.70	056	3,890	25,110	29,000	54,000	R	07	B	1	0714211002	6438	R2011092461	
53.71	056	7,280	38,370	45,650	85,000	R	09	B	1	0720410015	7580	R2011115031	
53.74	056	22,310	60,930	83,240	154,900	R	03	B	1	0733310097	2509	R2011044845	
53.75	056	17,110	48,470	65,580	122,000	R	12	B	1	0709310059	10098	R2011151650	
53.78	056	15,490	31,840	47,330	88,000	R	04	B	1	0732107057	2555	R2011050952	
53.89	056	48,710	22,260	70,970	131,700	R	12	B	1	0712409013	10159	R2011160170	
53.96	056	4,430	34,420	38,850	72,000	R	07	B	1	0712426337	6490	R2011095900	
53.96	056	19,660	42,120	61,780	114,500	R	06	B	1	0732114037	6519	R2011099209	
53.98	056	38,960	135,930	174,890	324,000	R	12	B	1	0733402018	10148	R2011158489	
54.25	056	24,810	50,050	74,860	138,000	R	07	B	1	0720109071	6557	R2011102259	
54.40	056	12,320	32,290	44,610	82,000	R	07	B	1	0720314075	7573	R2011113531	
54.58	056	19,240	35,890	55,130	101,000	R	03	B	1	0710213214	2520	R2011046691	
54.80	056	14,680	56,010	70,690	129,000	R	09	B	1	0719104250	8392	R2011120362	
54.81	056	5,370	41,220	46,590	85,000	R	11	B	1	0711409146	9266	R2011139978	
54.90	056	13,430	35,980	49,410	90,000	R	05	B	1	0721301064	3420	R2011064453	
55.11	056	11,210	42,250	53,460	97,000	R	10	B	1	0729317011	10143	R2011157953	
55.12	056	14,090	41,580	55,670	101,000	R	11	B	1	0729204029	10068	R2011146233	
55.16	056	13,290	34,700	47,990	87,000	R	03	B	1	0721315044	2497	R2011043913	
55.23	056	16,570	61,850	78,420	142,000	R	04	B	1	0720421029	3376	R2011058569	
55.63	056	5,150	53,260	58,410	105,000	R	08	B	1	0712424038	7507	R2011105800	

Sales Ratio Detail List
 Illinois Department of Revenue
 Office of Local Government Services

Date: 07/16/2012
 Time: 1:57:17 PM
 Page: 125 of 168

SalRatDtlV2-01

Study year: 2011

022 DU PAGE COUNTY

Sales ratio	Twp no.	Land assessment	Building assessment	Total assessment	Net consideration	Prop. class	Dd. mo.	Curr. prop. use	No. of prcls.	Property Index Number (PIN)	Tab no.	Document no.	Trim ind.
56.15	056	20,370	41,390	61,760	110,000	R	03	B	1	0726111070	2518	R2011046443	
56.21	056	14,790	38,050	52,840	94,000	R	09	B	1	0732117010	8386	R2011119462	
56.38	056	4,320	33,170	37,490	66,500	R	11	B	1	0711409009	9298	R2011143904	
56.60	056	5,330	35,420	40,750	72,000	R	06	B	1	0720410074	8412	R2011122853	
56.68	056	19,700	44,920	64,620	114,000	R	08	B	1	0731104002	8441	R2011127822	
56.77	056	26,800	72,550	99,350	175,000	R	05	B	1	0721211012	4347	R2011067921	
56.84	056	10,930	45,910	56,840	100,000	R	01	B	1	0729401033	1731	R2011030248	
57.04	056	43,420	47,220	90,640	158,900	R	08	B	1	0724415003	6560	R2011102517	
57.26	056	56,930	34,690	91,620	160,000	C	04	B	1	0712421010	2537	R2011048868	
57.39	056	19,810	57,670	77,480	135,000	R	05	B	1	0731409010	5358	R2011080445	
57.75	056	5,210	53,410	58,620	101,500	R	06	B	1	0712424054	4445	R2011077056	
57.97	056	20,540	45,430	65,970	113,800	R	10	B	1	0731303065	9301	R2011145177	
58.25	056	22,270	45,300	67,570	116,000	R	01	B	1	0731103030	488	R2011007380	
58.26	056	41,940	138,670	180,610	310,000	R	06	B	1	0733402010	4434	R2011076348	
58.50	056	12,320	42,670	54,990	94,000	R	04	B	1	0720314007	3377	R2011058571	
59.16	056	23,520	44,510	68,030	115,000	R	09	B	1	0717121249	8415	R2011123435	
59.42	056	16,250	57,430	73,680	124,000	R	06	B	1	0729322055	5387	R2011082588	
60.08	056	18,640	35,370	54,010	89,900	R	08	B	1	0706204063	7510	R2011106137	
63.72	056	115,670	161,510	277,180	435,000	R	06	B	2	0724215050	4448	R2011077367	
64.71	056	3,720	29,280	33,000	51,000	R	04	B	1	0721306106	2542	R2011049308	
66.20	056	43,420	43,770	87,190	131,700	R	10	B	1	0725205010	9222	R2011132305	
66.55	056	48,710	34,480	83,190	125,000	R	03	B	1	0712418001	2502	R2011044568	
67.92	056	5,330	35,420	40,750	60,000	R	09	B	1	0720410118	9289	R2011143024	
68.26	056	37,210	58,350	95,560	140,000	R	01	B	1	0723105005	492	R2011008710	
68.36	056	15,490	35,780	51,270	75,000	R	03	B	1	0732203030	1789	R2011039683	
68.58	056	4,890	27,000	31,890	46,500	R	06	B	1	0729208013	5440	R2011087632	
69.35	056	14,090	41,390	55,480	80,000	R	03	B	1	0729205130	2529	R2011047631	
69.48	056	19,240	32,870	52,110	75,000	R	10	B	1	0710213134	9275	R2011141307	
71.47	056	8,490	45,110	53,600	75,000	R	11	B	1	0720410088	10069	R2011146240	
76.32	056	31,410	105,960	137,370	180,000	R	06	B	1	0719403011	9294	R2011143384	
76.89	056	5,330	35,420	40,750	53,000	R	08	B	1	0720410114	7549	R2011109782	
79.11	056	13,430	30,080	43,510	55,000	R	06	B	1	0721311008	5349	R2011079834	
79.21	056	18,640	49,880	68,520	86,500	R	08	B	1	0706206006	8362	R2011116236	

SalRatDtIV2-01

Sales Ratio Detail List
Illinois Department of Revenue
Office of Local Government Services

Date: 07/16/2012
Time: 1:57:17 PM
Page: 126 of 168

Study year: 2011

022 DU PAGE COUNTY

Sales ratio	Twp no.	Land assessment	Building assessment	Total assessment	Net consideration	Prop. class	Dd. mo.	Curr. prop. use	No. of prcls.	Property Index Number (PIN)	Tab no.	Document no.	Trim ind.
79.68	056	68,650	90,720	159,370	200,000	R	02	B	2	0712210003	1765	R2011034930	
82.25	056	3,270	26,340	29,610	36,000	R	04	B	1	0721306097	2567	R2011052128	
89.73	056	3,270	26,340	29,610	33,000	R	12	B	1	0721306073	10160	R2011160171	
91.55	056	11,210	48,300	59,510	65,000	R	12	B	1	0730412016	10126	R2011155251	
99.13	056	20,850	38,630	59,480	60,000	R	06	B	1	0731312008	7559	R2011111172	
112.02	056	5,250	51,880	57,130	51,000	R	12	B	2	0729216036	10138	R2011157341	Y

Total records in group: 665

SalRatDtIV2-01

Sales Ratio Detail List
Illinois Department of Revenue
Office of Local Government Services

Date: 07/16/2012
Time: 1:57:17 PM
Page: 127 of 168

Study year: 2011

022 DU PAGE COUNTY

Sales ratio	Twp no.	Land assessment	Building assessment	Total assessment	Net consideration	Prop. class	Dd. mo.	Curr. prop. use	No. of prcls.	Property Index Number (PIN)	Tab no.	Document no.	Trim ind.
190 WAYNE													
18.95	090	9,540	31,200	40,740	215,000	I	07	I	1	0104111007	4770	R2011082474	
29.55	090	127,660	463,350	591,010	2,000,000	I	11	I	1	0133302025	8742	R2011145341	
30.75	090	29,040	60,740	89,780	292,000	R	09	B	1	0113119008	7882	R2011119477	
31.30	090	28,790	70,290	99,080	316,500	R	01	B	1	0118210022	41	R2011016010	
31.67	090	33,220	93,130	126,350	399,000	R	05	B	1	0133410049	2827	R2011062326	
33.43	090	25,640	48,230	73,870	221,000	R	09	B	1	0110410001	7868	R2011117494	
33.49	090	29,040	89,350	118,390	353,500	R	08	B	1	0114234004	5780	R2011095775	
33.68	090	24,490	75,210	99,700	296,000	R	05	B	1	0114205008	2836	R2011063270	
34.01	090	25,150	39,810	64,960	191,000	R	05	B	1	0102101021	3696	R2011067236	
34.01	090	40,930	124,870	165,800	487,500	R	11	B	1	0115110011	9568	R2011155972	
34.21	090	26,710	63,270	89,980	263,000	R	09	B	1	0123405032	7873	R2011118545	
34.34	090	24,970	91,770	116,740	340,000	R	11	B	1	0124308006	8714	R2011136492	
34.36	090	29,040	87,770	116,810	340,000	R	03	B	1	0113120009	2796	R2011056791	
34.40	090	36,240	94,480	130,720	380,000	R	06	B	1	0134405006	4751	R2011078648	
34.44	090	62,900	281,520	344,420	1,000,000	I	10	H	2	0132408006	8706	R2011133373	
34.66	090	10,660	55,200	65,860	190,000	R	03	B	1	0114430124	2061	R2011045190	
34.83	090	35,540	119,470	155,010	445,000	R	08	B	1	0119105012	7885	R2011122829	
35.00	090	24,040	49,460	73,500	210,000	R	01	B	1	0113203008	39	R2011014283	
35.10	090	24,640	97,670	122,310	348,500	R	05	B	1	0102310077	2820	R2011061725	
35.12	090	47,720	110,320	158,040	450,000	R	08	B	1	0116109036	5776	R2011094697	
35.34	090	26,960	56,080	83,040	235,000	R	06	B	1	0128401036	3720	R2011072428	
35.42	090	27,250	74,060	101,310	286,000	R	04	B	1	0124406021	2786	R2011055255	
35.47	090	25,520	92,950	118,470	334,000	R	07	B	1	0110409024	4785	R2011085292	
35.47	090	21,680	71,960	93,640	264,000	R	11	B	1	0111207040	9532	R2011149286	
35.56	090	25,780	60,270	86,050	242,000	R	03	B	1	0101422003	2066	R2011046369	
35.63	090	24,490	58,170	82,660	232,000	R	06	B	1	0114205037	4746	R2011078076	
35.73	090	38,280	71,740	110,020	307,900	R	08	B	1	0122202011	5781	R2011095808	
35.78	090	25,640	67,390	93,030	260,000	R	09	B	1	0110408006	7861	R2011116427	
36.00	090	27,250	75,340	102,590	285,000	R	01	B	1	0124405004	2821	R2011061748	
36.04	090	27,250	71,860	99,110	275,000	R	06	B	1	0124409014	4754	R2011079173	
36.09	090	33,390	98,330	131,720	365,000	R	08	B	1	0111301027	5790	R2011097916	
36.10	090	41,190	121,270	162,460	450,000	R	06	B	1	0103103014	3719	R2011071771	

SalRatDtlV2-01

Sales Ratio Detail List
Illinois Department of Revenue
Office of Local Government Services

Date: 07/16/2012
Time: 1:57:17 PM
Page: 128 of 168

Study year: 2011

022 DU PAGE COUNTY

Sales ratio	Twp no.	Land assessment	Building assessment	Total assessment	Net consideration	Prop. class	Dd. mo.	Curr. prop. use	No. of prcls.	Property Index Number (PIN)	Tab no.	Document no.	Trim ind.
36.16	090	35,210	92,810	128,020	354,000	R	09	B	1	0102108022	6951	R2011108326	
36.19	090	25,780	71,920	97,700	270,000	R	04	B	1	0101321021	2092	R2011051054	
36.23	090	30,540	48,800	79,340	219,000	R	08	B	1	0110103057	5805	R2011100445	
36.31	090	39,010	117,130	156,140	430,000	R	10	B	1	0126413004	7912	R2011130136	
36.39	090	30,770	84,600	115,370	317,000	R	11	B	1	0124412033	8744	R2011145582	
36.43	090	35,540	119,290	154,830	425,000	R	04	B	1	0119203002	2099	R2011051983	
36.52	090	26,060	49,530	75,590	207,000	R	08	B	1	0125205023	5791	R2011097986	
36.53	090	24,350	65,140	89,490	245,000	R	05	B	1	0101308004	2824	R2011062320	
36.54	090	24,580	52,160	76,740	210,000	R	01	B	1	0125414026	37	R2011013917	
36.67	090	50,310	221,080	271,390	740,000	R	08	B	1	0121407007	6931	R2011104958	
36.71	090	13,370	52,700	66,070	180,000	R	10	B	1	0124416043	8727	R2011141502	
36.75	090	31,800	60,080	91,880	250,000	R	02	B	1	0110103018	1293	R2011040590	
37.07	090	32,620	72,630	105,250	283,900	R	09	B	1	0119301048	7857	R2011116239	
37.12	090	32,000	100,530	132,530	357,000	R	07	B	1	0125219004	5754	R2011089341	
37.14	090	28,240	68,330	96,570	260,000	R	04	B	1	0126407002	2792	R2011056150	
37.14	090	27,250	54,460	81,710	220,000	R	09	B	1	0124409031	7860	R2011116413	
37.15	090	29,040	84,280	113,320	305,000	R	07	B	1	0114223019	6943	R2011107570	
37.17	090	21,530	71,390	92,920	250,000	R	06	B	1	0109412028	4747	R2011078084	
37.24	090	36,430	91,310	127,740	343,000	R	11	B	1	0115301002	8716	R2011136509	
37.27	090	27,250	58,480	85,730	230,000	R	03	B	1	0124408026	1297	R2011042092	
37.30	090	24,640	82,970	107,610	288,500	R	11	B	1	0102314023	9528	R2011148118	
37.33	090	29,040	84,060	113,100	303,000	R	11	B	1	0113118014	9535	R2011149714	
37.44	090	26,860	70,490	97,350	260,000	R	08	B	1	0113403059	6959	R2011109755	
37.51	090	49,770	164,060	213,830	570,000	R	02	B	1	0103307046	758	R2011027854	
37.54	090	22,430	65,030	87,460	233,000	R	09	B	1	0102315031	6976	R2011112775	
37.72	090	34,350	50,520	84,870	225,000	R	08	B	1	0110100001	5815	R2011102622	
37.72	090	28,720	55,400	84,120	223,000	R	08	B	1	0136208013	6940	R2011107016	
37.74	090	31,300	120,050	151,350	401,000	R	03	B	1	0124304038	1295	R2011041888	
37.76	090	29,040	78,580	107,620	285,000	R	06	B	1	0114405006	4777	R2011083697	
37.76	090	29,470	77,020	106,490	282,000	R	09	B	1	0125204010	6961	R2011111203	
37.77	090	24,490	57,090	81,580	216,000	R	08	B	1	0114206089	5814	R2011102615	
37.80	090	24,290	43,000	67,290	178,000	R	04	B	1	0113304013	2075	R2011047607	
37.80	090	25,450	52,040	77,490	205,000	R	04	B	1	0110105020	2803	R2011057652	

Sales Ratio Detail List
 Illinois Department of Revenue
 Office of Local Government Services

Study year: 2011

022 DU PAGE COUNTY

Sales ratio	Twp no.	Land assessment	Building assessment	Total assessment	Net consideration	Prop. class	Dd. mo.	Curr. prop. use	No. of prcls.	Property Index Number (PIN)	Tab no.	Document no.	Trim ind.
37.95	090	24,820	65,130	89,950	237,000	R	02	B	1	0123207004	1274	R2011034243	
37.97	090	72,230	58,770	131,000	345,000	R	01	B	1	0126301007	33	R2011011478	
38.03	090	33,770	46,050	79,820	209,900	R	04	B	1	0121405005	2082	R2011048806	
38.09	090	29,040	81,050	110,090	289,000	R	05	B	1	0111403014	4759	R2011079948	
38.11	090	27,250	46,690	73,940	194,000	R	08	B	1	0124310003	5808	R2011100692	
38.17	090	25,890	42,820	68,710	180,000	R	12	B	1	0102310004	9579	R2011157832	
38.27	090	21,680	70,160	91,840	240,000	R	10	B	1	0111104024	7889	R2011124360	
38.33	090	29,040	79,440	108,480	283,000	R	07	B	1	0113120011	4784	R2011084752	
38.42	090	18,190	125,890	144,080	375,000	R	07	B	1	0123103020	5755	R2011089347	
38.54	090	25,520	83,150	108,670	282,000	R	05	B	1	0109206025	2801	R2011057377	
38.55	090	24,350	66,250	90,600	235,000	R	08	B	1	0101305011	5785	R2011096242	
38.55	090	25,780	104,330	130,110	337,500	R	08	B	1	0112109021	8719	R2011139385	
38.68	090	25,860	62,720	88,580	229,000	R	05	B	1	0125111018	3691	R2011066228	
38.70	090	39,050	84,800	123,850	320,000	R	04	B	1	0127302032	2097	R2011051610	
38.72	090	25,780	61,150	86,930	224,500	R	10	B	1	0125106016	7883	R2011121923	
38.75	090	32,620	70,070	102,690	265,000	R	07	B	1	0119302053	4786	R2011085691	
38.75	090	24,490	64,640	89,130	230,000	R	11	B	1	0114205034	9562	R2011154326	
38.78	090	25,640	66,660	92,300	238,000	R	11	B	1	0110310002	9523	R2011146816	
38.87	090	24,950	48,120	73,070	188,000	R	06	B	1	0101405006	3732	R2011074208	
38.90	090	35,210	99,410	134,620	346,100	R	05	B	1	0102107019	2828	R2011062374	
38.91	090	26,870	57,570	84,440	217,000	R	04	B	1	0102400057	2100	R2011052672	
38.97	090	35,540	112,530	148,070	380,000	R	07	B	1	0119319004	4792	R2011086666	
39.02	090	47,800	141,450	189,250	485,000	R	06	B	1	0104204014	4766	R2011081237	
39.03	090	25,640	58,270	83,910	215,000	R	08	B	1	0109208003	6957	R2011109422	
39.08	090	24,970	88,360	113,330	290,000	R	01	B	1	0124312002	43	R2011016475	
39.20	090	41,270	111,230	152,500	389,000	R	05	B	1	0134309018	3740	R2011075976	
39.22	090	35,500	93,910	129,410	330,000	R	09	B	1	0125303002	6942	R2011107256	
39.25	090	23,690	50,100	73,790	188,000	R	09	B	1	0102300032	7881	R2011119354	
39.28	090	25,780	64,560	90,340	230,000	R	01	B	1	0101321024	751	R2011024018	
39.40	090	36,240	93,370	129,610	329,000	R	03	B	1	0134407002	1287	R2011037862	
39.44	090	46,900	112,850	159,750	405,000	R	06	B	1	0110404041	4752	R2011078704	
39.51	090	38,160	84,330	122,490	310,000	R	11	B	1	0134206037	9530	R2011148837	
39.68	090	12,330	50,370	62,700	158,000	R	04	B	1	0113104086	2083	R2011048895	

Sales Ratio Detail List
 Illinois Department of Revenue
 Office of Local Government Services

Date: 07/16/2012
 Time: 1:57:17 PM
 Page: 130 of 168

SalRatDtlV2-01

Study year: 2011

022 DU PAGE COUNTY

Sales ratio	Twp no.	Land assessment	Building assessment	Total assessment	Net consideration	Prop. class	Dd. mo.	Curr. prop. use	No. of prcls.	Property Index Number (PIN)	Tab no.	Document no.	Trim ind.
39.75	090	40,830	45,830	86,660	218,000	R	06	B	1	0127303022	3730	R2011073639	
39.76	090	50,320	136,530	186,850	470,000	R	02	B	1	0116307006	1269	R2011031341	
39.81	090	10,660	56,020	66,680	167,500	R	07	B	1	0114430022	5759	R2011090489	
39.86	090	25,810	51,520	77,330	194,000	R	08	B	1	0102400039	5778	R2011095147	
39.86	090	65,880	69,650	135,530	340,000	R	11	B	1	0126302008	8732	R2011142270	
39.87	090	25,630	80,020	105,650	265,000	R	09	B	1	0110209030	6946	R2011107673	
39.89	090	31,780	67,150	98,930	248,000	R	09	B	1	0103310017	6971	R2011112266	
39.97	090	35,540	118,360	153,900	385,000	R	09	B	1	0119405012	7859	R2011116402	
39.98	090	38,280	64,470	102,750	257,000	R	12	B	1	0122204019	9561	R2011154218	
40.02	090	25,780	85,470	111,250	278,000	R	07	B	1	0126221022	5770	R2011092758	
40.03	090	36,980	96,110	133,090	332,500	R	06	B	1	0102108030	3726	R2011073207	
40.14	090	37,110	76,080	113,190	282,000	R	12	B	1	0103306045	9560	R2011153869	
40.21	090	29,040	87,580	116,620	290,000	R	04	B	1	0113120010	2783	R2011054679	
40.28	090	10,660	55,200	65,860	163,500	R	06	B	1	0114430060	4757	R2011079244	
40.34	090	25,860	62,090	87,950	218,000	R	07	B	1	0125108009	5764	R2011091628	
40.35	090	13,370	57,240	70,610	175,000	R	07	B	1	0124415098	5766	R2011092302	
40.36	090	24,490	65,300	89,790	222,500	R	10	B	1	0114409008	8707	R2011133572	
40.42	090	20,310	37,690	58,000	143,500	R	07	B	1	0112105029	5793	R2011098034	
40.49	090	29,040	82,720	111,760	276,000	R	08	B	1	0114232003	6925	R2011103810	
40.56	090	25,640	76,780	102,420	252,500	R	01	B	1	0110310029	25	R2011009820	
40.58	090	27,250	60,000	87,250	215,000	R	06	B	1	0124119001	5797	R2011098527	
40.66	090	39,770	102,540	142,310	350,000	R	02	B	1	0116112019	2807	R2011058735	
40.69	090	24,290	48,960	73,250	180,000	R	04	B	1	0113303032	2791	R2011056067	
40.80	090	26,960	75,000	101,960	249,900	R	06	B	1	0128401043	3741	R2011076224	
40.89	090	20,310	37,550	57,860	141,500	R	03	B	1	0112102004	2095	R2011051241	
40.92	090	41,550	163,040	204,590	500,000	R	08	B	1	0103207046	5787	R2011096868	
41.02	090	29,280	89,690	118,970	290,000	R	06	B	1	0126217006	4791	R2011086149	
41.02	090	24,490	63,710	88,200	215,000	R	09	B	1	0114410009	6953	R2011108877	
41.06	090	25,790	58,390	84,180	205,000	R	12	B	1	0102402044	9554	R2011153387	
41.11	090	25,450	52,450	77,900	189,500	R	06	B	1	0110105021	4743	R2011077934	
41.11	090	25,780	71,440	97,220	236,500	R	12	B	1	0101305039	9585	R2011160135	
41.13	090	28,720	59,700	88,420	215,000	R	02	B	1	0136207014	759	R2011027904	
41.16	090	31,220	65,510	96,730	235,000	R	06	B	1	0134112018	3737	R2011075215	

Sales Ratio Detail List
 Illinois Department of Revenue
 Office of Local Government Services

Date: 07/16/2012
 Time: 1:57:17 PM
 Page: 131 of 168

SalRatDtlV2-01

Study year: 2011

022 DU PAGE COUNTY

Sales ratio	Twp no.	Land assessment	Building assessment	Total assessment	Net consideration	Prop. class	Dd. mo.	Curr. prop. use	No. of prcls.	Property Index Number (PIN)	Tab no.	Document no.	Trim ind.
41.20	090	11,510	43,700	55,210	134,000	R	11	B	1	0123412007	9540	R2011150739	
41.28	090	29,040	98,930	127,970	310,000	R	09	B	1	0114203003	7876	R2011119197	
41.31	090	25,520	77,760	103,280	250,000	R	09	B	1	0109209010	7880	R2011119342	
41.35	090	35,500	82,360	117,860	285,000	R	04	B	1	0125305019	2106	R2011053300	
41.41	090	24,490	66,570	91,060	219,900	R	11	B	1	0114205073	9570	R2011156461	
41.42	090	24,040	66,250	90,290	218,000	R	06	B	1	0101109001	4745	R2011078068	
41.52	090	32,110	86,220	118,330	285,000	R	09	B	1	0109413024	7907	R2011127382	
41.68	090	10,660	56,020	66,680	160,000	R	12	B	1	0113126150	9572	R2011156872	
41.70	090	30,770	81,820	112,590	270,000	R	09	B	1	0125213019	7858	R2011116243	
41.72	090	27,250	72,840	100,090	239,900	R	11	B	1	0124309011	9577	R2011157668	
41.78	090	25,080	46,780	71,860	172,000	R	07	B	1	0101110016	5762	R2011091482	
41.92	090	25,780	71,480	97,260	232,000	R	10	B	1	0101311035	8741	R2011144568	
41.97	090	15,840	59,700	75,540	180,000	R	09	B	1	0133416049	6954	R2011109000	
41.99	090	37,360	90,700	128,060	305,000	R	07	B	1	0134312002	4767	R2011081757	
42.01	090	23,990	62,130	86,120	205,000	R	03	B	1	0102203015	1270	R2011033602	
42.09	090	69,910	114,220	184,130	437,500	R	05	B	1	0118105011	3697	R2011067321	
42.16	090	65,010	143,680	208,690	495,000	R	04	B	1	0104104009	2788	R2011055622	
42.25	090	26,860	58,690	85,550	202,500	R	06	B	1	0113413014	4750	R2011078646	
42.25	090	23,820	71,240	95,060	225,000	R	11	B	1	0113414023	9549	R2011152651	
42.34	090	25,630	49,520	75,150	177,500	R	04	B	1	0102208014	2096	R2011051507	
42.35	090	12,330	59,030	71,360	168,500	R	05	B	1	0113103068	2825	R2011062322	
42.35	090	39,310	86,050	125,360	296,000	R	08	B	1	0127206001	5802	R2011100255	
42.36	090	38,430	100,300	138,730	327,500	R	05	B	1	0115103004	2847	R2011064705	
42.42	090	26,480	67,700	94,180	222,000	R	05	B	1	0102412031	2826	R2011062324	
42.58	090	451,950	931,880	1,383,830	3,250,000	I	03	I	1	0105202003	2065	R2011045800	
42.62	090	15,840	53,850	69,690	163,500	R	07	B	1	0133416074	5767	R2011092339	
42.63	090	33,080	47,920	81,000	190,000	R	01	B	1	0110103004	14	R2011007460	
42.63	090	15,910	58,700	74,610	175,000	R	12	B	1	0130103234	9582	R2011158277	
42.70	090	28,720	60,950	89,670	210,000	R	10	B	1	0136203029	9563	R2011154665	
42.76	090	27,000	56,380	83,380	195,000	R	06	B	1	0101420004	3728	R2011073493	
42.97	090	27,970	47,220	75,190	175,000	R	06	B	1	0102206048	4765	R2011081013	
42.98	090	24,290	62,740	87,030	202,500	R	08	B	1	0124210018	6932	R2011105210	
43.09	090	58,150	153,010	211,160	490,000	R	10	B	1	0121309001	7896	R2011125519	

Sales Ratio Detail List
 Illinois Department of Revenue
 Office of Local Government Services

Study year: 2011

022 DU PAGE COUNTY

Sales ratio	Twp no.	Land assessment	Building assessment	Total assessment	Net consideration	Prop. class	Dd. mo.	Curr. prop. use	No. of prcls.	Property Index Number (PIN)	Tab no.	Document no.	Trim ind.
43.10	090	27,970	46,800	74,770	173,500	R	02	B	1	0102206044	1276	R2011034922	
43.15	090	35,300	75,390	110,690	256,500	R	10	B	1	0103206001	8723	R2011140559	
43.19	090	25,230	63,750	88,980	206,000	R	08	B	1	0113107012	6964	R2011111451	
43.24	090	25,780	56,380	82,160	190,000	R	07	B	1	0125115008	4789	R2011086092	
43.24	090	25,790	56,370	82,160	190,000	R	12	B	1	0102402003	9542	R2011151221	
43.33	090	15,840	55,010	70,850	163,500	R	04	B	1	0133416090	2085	R2011049397	
43.39	090	21,530	69,580	91,110	210,000	R	05	B	1	0109412014	2816	R2011061562	
43.43	090	29,040	93,430	122,470	282,000	R	11	B	1	0114112002	8739	R2011143262	
43.47	090	24,190	75,780	99,970	230,000	R	11	B	1	0130104004	9578	R2011157727	
43.50	090	13,370	54,060	67,430	155,000	R	06	B	1	0124416042	3729	R2011073589	
43.50	090	35,300	64,760	100,060	230,000	R	06	B	1	0104409004	4775	R2011083079	
43.53	090	12,640	43,950	56,590	130,000	R	02	B	1	0113213070	760	R2011028262	
43.53	090	12,640	43,950	56,590	130,000	R	07	B	1	0113220040	4790	R2011086094	
43.62	090	38,830	44,920	83,750	192,000	R	03	B	1	0128103005	1271	R2011033751	
43.66	090	24,720	49,940	74,660	171,000	R	10	B	1	0123206013	7897	R2011125575	
43.71	090	34,600	104,620	139,220	318,500	R	06	B	1	0116212013	3717	R2011071195	
43.71	090	15,560	59,620	75,180	172,000	R	06	B	1	0110235061	4749	R2011078554	
43.71	090	34,600	94,350	128,950	295,000	R	07	B	1	0116202012	4755	R2011079175	
43.75	090	24,580	61,380	85,960	196,500	R	06	B	1	0125313005	4780	R2011084123	
43.76	090	24,290	57,100	81,390	186,000	R	07	B	1	0113311011	5771	R2011092769	
43.87	090	29,040	89,410	118,450	270,000	R	08	B	1	0113115029	5774	R2011094500	
43.98	090	24,490	55,550	80,040	182,000	R	05	B	1	0112114014	3702	R2011067572	
43.99	090	24,290	57,090	81,380	185,000	R	08	B	1	0113304002	6941	R2011107018	
44.06	090	24,580	52,530	77,110	175,000	R	02	B	1	0125101013	1268	R2011031253	
44.06	090	11,320	49,480	60,800	138,000	R	10	B	1	0124115035	8703	R2011132730	
44.07	090	39,770	109,220	148,990	338,100	R	09	B	1	0116409009	6944	R2011107575	
44.13	090	30,020	93,540	123,560	280,000	R	09	B	1	0109414006	6947	R2011107919	
44.19	090	25,640	67,160	92,800	210,000	R	05	B	1	0109206004	3690	R2011066127	
44.26	090	13,370	50,370	63,740	144,000	R	09	B	1	0124415057	6974	R2011112474	
44.42	090	14,030	45,890	59,920	134,900	R	03	B	1	0136202154	1290	R2011039246	
44.54	090	29,040	82,310	111,350	250,000	R	07	B	1	0114110002	5763	R2011091548	
44.57	090	24,490	54,850	79,340	178,000	R	07	B	1	0114409006	5758	R2011090468	
44.64	090	18,130	86,330	104,460	234,000	R	08	B	1	0111106014	5799	R2011098757	

SalRatDtlV2-01

Sales Ratio Detail List
Illinois Department of Revenue
Office of Local Government Services

Date: 07/16/2012
Time: 1:57:17 PM
Page: 133 of 168

Study year: 2011

022 DU PAGE COUNTY

Sales ratio	Twp no.	Land assessment	Building assessment	Total assessment	Net consideration	Prop. class	Dd. mo.	Curr. prop. use	No. of prcls.	Property Index Number (PIN)	Tab no.	Document no.	Trim ind.
44.64	090	25,640	77,040	102,680	230,000	R	12	B	1	0110411005	9544	R2011151870	
44.88	090	33,220	103,650	136,870	305,000	R	11	B	1	0133410050	8736	R2011142782	
44.93	090	11,320	58,320	69,640	155,000	R	01	B	1	0124117024	35	R2011013160	
44.93	090	25,630	57,050	82,680	184,000	R	12	B	1	0101418016	9583	R2011158491	
45.06	090	24,720	47,370	72,090	160,000	R	09	B	1	0123215009	7878	R2011119324	
45.07	090	42,600	52,040	94,640	210,000	R	04	B	2	0127304006	2108	R2011053416	
45.07	090	46,900	95,980	142,880	317,000	R	09	B	1	0110404033	7866	R2011117009	
45.14	090	11,270	51,480	62,750	139,000	R	04	B	1	0123216014	2794	R2011056769	
45.24	090	10,660	50,410	61,070	135,000	R	10	B	1	0114430083	7890	R2011124510	
45.31	090	13,370	54,030	67,400	148,750	R	11	B	1	0124415056	8731	R2011142268	
45.36	090	24,950	51,250	76,200	168,000	R	07	B	1	0101406018	4797	R2011087756	
45.39	090	24,950	48,120	73,070	161,000	R	03	B	1	0101410007	1298	R2011042420	
45.42	090	65,010	132,570	197,580	435,000	R	06	B	1	0104104015	4753	R2011078992	
45.43	090	24,580	59,460	84,040	185,000	R	04	B	1	0125402036	2808	R2011058973	
45.44	090	17,060	57,920	74,980	165,000	R	07	B	1	0112215057	4802	R2011089071	
45.46	090	10,660	51,850	62,510	137,500	R	08	B	1	0114430224	5798	R2011098594	
45.50	090	35,300	73,910	109,210	240,000	R	11	B	1	0103206015	9531	R2011148939	
45.70	090	43,920	150,300	194,220	425,000	R	06	B	1	0104212002	3734	R2011074488	
45.74	090	24,340	53,420	77,760	170,000	R	08	B	1	0101109017	6933	R2011105317	
45.80	090	11,270	51,480	62,750	137,000	R	08	B	1	0123212050	5809	R2011100710	
45.99	090	26,000	52,190	78,190	170,000	R	09	B	1	0102402029	6958	R2011109656	
46.01	090	17,060	68,980	86,040	187,000	R	04	B	1	0112215092	2094	R2011051232	
46.04	090	11,270	52,720	63,990	139,000	R	08	B	1	0123202040	5807	R2011100678	
46.18	090	25,100	45,780	70,880	153,500	R	08	B	1	0125418003	5810	R2011101215	
46.18	090	34,350	53,390	87,740	190,000	R	11	B	1	0110101016	9529	R2011148826	
46.21	090	24,370	61,580	85,950	186,000	R	11	B	1	0110405005	9571	R2011156868	
46.32	090	21,530	66,240	87,770	189,500	R	10	B	1	0116216047	7902	R2011126263	
46.34	090	17,120	66,240	83,360	179,900	R	04	B	1	0109417027	2088	R2011049895	
46.43	090	25,230	56,020	81,250	175,000	R	04	B	1	0113107020	3692	R2011066636	
46.43	090	25,230	56,030	81,260	175,000	R	11	B	1	0113107023	9524	R2011146849	
46.46	090	24,580	49,750	74,330	160,000	R	11	B	1	0125414017	9566	R2011155405	
46.57	090	59,060	135,360	194,420	417,500	R	10	B	1	0104104006	8699	R2011131210	
46.70	090	25,630	64,960	90,590	194,000	R	06	B	1	0110231005	3722	R2011072624	

Sales Ratio Detail List
 Illinois Department of Revenue
 Office of Local Government Services

Study year: 2011

022 DU PAGE COUNTY

Sales ratio	Twp no.	Land assessment	Building assessment	Total assessment	Net consideration	Prop. class	Dd. mo.	Curr. prop. use	No. of prcls.	Property Index Number (PIN)	Tab no.	Document no.	Trim ind.
46.76	090	34,600	86,980	121,580	260,000	R	12	B	1	0116411001	9567	R2011155648	
46.88	090	37,280	51,800	89,080	190,000	R	07	B	1	0127305005	4801	R2011089068	
47.10	090	11,180	64,180	75,360	160,000	R	08	B	1	0124127071	6937	R2011105768	
47.13	090	49,770	108,130	157,900	335,000	R	03	B	1	0103307048	2060	R2011045067	
47.16	090	25,780	67,840	93,620	198,500	R	12	B	1	0126211013	9553	R2011153366	
47.20	090	11,270	48,770	60,040	127,200	R	06	B	1	0123208017	3738	R2011075524	
47.35	090	24,340	68,940	93,280	197,000	R	09	B	1	0109401015	7875	R2011119187	
47.40	090	11,270	50,350	61,620	130,000	R	04	B	1	0123403020	2089	R2011049897	
47.59	090	25,630	55,230	80,860	169,900	R	09	B	1	0102404019	7905	R2011126324	
47.67	090	35,450	42,020	77,470	162,500	R	06	B	1	0121304022	3739	R2011075940	
47.72	090	25,640	72,710	98,350	206,100	R	04	B	1	0110303005	2101	R2011052702	
47.73	090	25,430	55,230	80,660	169,000	R	06	B	1	0102400035	4748	R2011078102	
47.78	090	18,020	45,530	63,550	133,000	R	10	B	1	0124107016	7879	R2011119326	
47.97	090	69,250	170,620	239,870	500,000	R	01	B	1	0103106003	34	R2011011837	
48.20	090	27,250	69,160	96,410	200,000	R	12	B	1	0124310012	9548	R2011152543	
48.29	090	25,530	48,110	73,640	152,500	R	06	B	1	0102100021	3710	R2011069288	
48.34	090	11,270	50,600	61,870	128,000	R	10	B	1	0123209015	7906	R2011127128	
48.39	090	24,290	53,080	77,370	159,900	R	04	B	1	0113306004	2790	R2011055828	
48.48	090	24,950	57,460	82,410	170,000	R	08	B	1	0101404017	6926	R2011103814	
48.57	090	11,010	51,600	62,610	128,900	R	05	B	1	0124222039	3693	R2011066641	
48.62	090	32,110	99,660	131,770	271,000	R	05	B	1	0109413017	3694	R2011067045	
48.86	090	26,960	95,190	122,150	250,000	R	12	B	1	0128401060	9569	R2011156100	
49.02	090	27,250	51,180	78,430	160,000	R	12	B	1	0124307016	9547	R2011152449	
49.18	090	15,910	53,880	69,790	141,900	R	07	B	1	0130103213	4772	R2011082672	
49.65	090	17,490	52,020	69,510	140,000	R	04	B	1	0124220029	2810	R2011059833	
49.83	090	11,010	47,090	58,100	116,600	R	08	B	1	0124224048	5804	R2011100438	
49.86	090	24,970	76,750	101,720	204,000	R	12	B	1	0124315017	9584	R2011158505	
50.11	090	11,320	50,320	61,640	123,000	R	10	B	1	0124115045	7887	R2011123513	
50.12	090	41,030	55,710	96,740	193,000	R	09	B	1	0134103011	6973	R2011112300	
50.18	090	25,640	67,190	92,830	185,000	R	04	B	1	0109405001	2104	R2011053146	
50.31	090	35,450	67,680	103,130	205,000	R	06	B	1	0128104001	3725	R2011073192	
50.31	090	24,350	53,510	77,860	154,750	R	08	B	1	0102209018	6927	R2011103960	
50.38	090	26,480	59,670	86,150	171,000	R	01	B	1	0111203024	1273	R2011033872	

Sales Ratio Detail List
 Illinois Department of Revenue
 Office of Local Government Services

Study year: 2011

022 DU PAGE COUNTY

Sales ratio	Twp no.	Land assessment	Building assessment	Total assessment	Net consideration	Prop. class	Dd. mo.	Curr. prop. use	No. of prcls.	Property Index Number (PIN)	Tab no.	Document no.	Trim ind.
50.39	090	27,000	56,140	83,140	165,000	R	10	B	1	0101423031	8730	R2011142238	
50.71	090	26,710	51,890	78,600	155,000	R	11	B	1	0110225008	9534	R2011149290	
50.89	090	10,660	50,410	61,070	120,000	R	09	B	1	0114430135	7871	R2011118121	
51.02	090	25,450	53,630	79,080	155,000	R	07	B	1	0110222026	4768	R2011082094	
51.56	090	25,100	54,820	79,920	155,000	R	11	B	1	0125419025	8740	R2011144444	
51.76	090	23,950	52,650	76,600	148,000	R	04	B	1	0113406025	2080	R2011048131	
51.93	090	24,580	55,140	79,720	153,500	R	10	B	1	0125414016	7893	R2011124990	
52.19	090	39,050	54,890	93,940	180,000	R	01	B	1	0127303005	738	R2011019375	
52.29	090	24,490	64,410	88,900	170,000	R	06	B	1	0112213011	4783	R2011084486	
52.41	090	15,840	52,290	68,130	130,000	R	04	B	1	0133416135	2105	R2011053264	
52.46	090	25,230	63,420	88,650	169,000	R	08	B	1	0113102016	5792	R2011097994	
52.87	090	26,710	55,770	82,480	156,000	R	09	B	1	0110201039	7910	R2011128911	
53.36	090	26,480	65,840	92,320	173,000	R	08	B	1	0102412024	7870	R2011117906	
53.54	090	40,240	97,360	137,600	257,000	R	11	B	1	0133410038	9541	R2011150992	
53.97	090	15,840	46,770	62,610	116,000	R	05	B	1	0133416064	2842	R2011064179	
54.23	090	38,280	56,080	94,360	174,000	R	11	B	1	0122204006	8743	R2011145553	
54.54	090	28,240	80,850	109,090	200,000	R	08	B	1	0126407012	6936	R2011105766	
55.32	090	34,670	135,160	169,830	307,000	R	05	B	1	0119311010	3727	R2011073312	
55.46	090	11,320	55,230	66,550	120,000	R	11	B	1	0124115029	8725	R2011140714	
55.62	090	10,020	45,040	55,060	99,000	R	10	B	1	0101104039	7901	R2011126260	
55.83	090	11,010	42,590	53,600	96,000	R	11	B	1	0124224031	9539	R2011150500	
56.18	090	10,020	45,040	55,060	98,000	R	09	B	1	0101104102	6980	R2011114213	
56.64	090	51,670	126,890	178,560	315,250	R	11	B	3	0117301009	9522	R2011145844	
56.95	090	25,360	45,830	71,190	125,000	R	02	B	1	0102103002	1291	R2011039284	
59.88	090	25,630	52,210	77,840	130,000	R	10	B	1	0102402039	7899	R2011125717	
59.94	090	10,020	41,230	51,250	85,500	R	01	B	1	0101104101	16	R2011008293	
60.87	090	15,840	55,380	71,220	117,000	R	10	B	1	0133416134	8722	R2011140556	
61.26	090	12,640	39,430	52,070	85,000	R	11	B	1	0113218051	8737	R2011142876	
61.30	090	11,270	53,090	64,360	105,000	R	07	B	1	0123209053	4798	R2011087790	
61.31	090	18,020	44,520	62,540	102,000	R	04	B	1	0124110045	2093	R2011051171	
61.77	090	33,770	44,990	78,760	127,500	R	08	B	1	0121304002	6935	R2011105648	
62.28	090	12,640	43,410	56,050	90,000	R	01	B	1	0113216077	739	R2011019526	
62.70	090	12,330	50,370	62,700	100,000	R	02	B	1	0113104043	8700	R2011131287	

SalRatDtIV2-01

Sales Ratio Detail List
Illinois Department of Revenue
Office of Local Government Services

Date: 07/16/2012
Time: 1:57:17 PM
Page: 136 of 168

Study year: 2011

022 DU PAGE COUNTY

Sales ratio	Twp no.	Land assessment	Building assessment	Total assessment	Net consideration	Prop. class	Dd. mo.	Curr. prop. use	No. of prcls.	Property Index Number (PIN)	Tab no.	Document no.	Trim ind.
62.82	090	26,960	76,700	103,660	165,000	R	11	B	1	0128401064	8721	R2011140201	
62.88	090	14,920	44,820	59,740	95,000	R	07	B	1	0101424036	7884	R2011122824	
63.65	090	24,950	42,520	67,470	106,000	R	05	B	1	0101407005	2838	R2011063759	
66.00	090	26,470	72,530	99,000	150,000	R	10	B	1	0102300019	7892	R2011124987	
68.51	090	12,640	39,430	52,070	76,000	R	03	B	1	0113213102	2062	R2011045192	
68.61	090	22,430	42,750	65,180	95,000	R	05	B	1	0102102001	2829	R2011062532	
69.28	090	14,170	37,790	51,960	75,000	R	05	B	1	0101214009	2845	R2011064455	
71.77	090	14,920	47,520	62,440	87,000	R	03	B	1	0101424051	2063	R2011045194	
74.21	090	29,260	44,210	73,470	99,000	R	07	B	1	0110102021	4778	R2011084100	
85.26	090	47,760	54,550	102,310	120,000	R	04	B	1	0136201001	2069	R2011046965	
87.31	090	24,290	43,620	67,910	77,777	R	08	B	1	0113311032	6952	R2011108492	
456.00	090	22,800	0	22,800	5,000	R	09	A	1	0134104009	6962	R2011111281	Y

Total records in group: 308

Sales Ratio Detail List
 Illinois Department of Revenue
 Office of Local Government Services

Date: 07/16/2012
 Time: 1:57:17 PM
 Page: 137 of 168

SalRatDtlV2-01

Study year: 2011

022 DU PAGE COUNTY

Sales ratio	Twp no.	Land assessment	Building assessment	Total assessment	Net consideration	Prop. class	Dd. mo.	Curr. prop. use	No. of prcls.	Property Index Number (PIN)	Tab no.	Document no.	Trim ind.
194 WINFIELD													
23.60	094	22,600	55,290	77,890	330,000	R	06	B	1	0435108029	5007	R2011079157	
24.46	094	69,430	43,080	112,510	460,000	R	11	B	1	0423402020	8959	R2011140632	
25.57	094	10,360	42,180	52,540	205,500	C	06	F	1	0427316003	4010	R2011072827	
26.27	094	15,080	37,470	52,550	200,000	R	02	B	1	0435108010	1468	R2011030385	
27.18	094	34,400	86,820	121,220	446,000	R	12	B	1	0427104002	9842	R2011157831	
27.32	094	12,350	53,220	65,570	240,000	R	11	B	1	0415405012	9798	R2011146855	
27.42	094	24,880	80,700	105,580	385,000	R	02	B	1	0427403004	3090	R2011062302	
31.34	094	49,780	263,650	313,430	1,000,000	R	08	B	1	0425208015	6046	R2011095195	
31.55	094	66,480	78,640	145,120	460,000	R	07	B	1	0402108003	5040	R2011086695	
31.89	094	36,850	187,960	224,810	705,000	R	12	B	1	0435414025	9847	R2011159585	
32.07	094	17,420	47,050	64,470	201,000	R	04	B	1	0401205021	2302	R2011053909	
32.08	094	52,070	76,260	128,330	400,000	R	07	B	1	0425205007	5033	R2011085926	
32.39	094	42,730	62,530	105,260	325,000	R	08	B	1	0401101015	7180	R2011103806	
32.91	094	25,900	67,070	92,970	282,500	R	06	B	1	0431306003	5022	R2011084021	
33.02	094	36,630	84,730	121,360	367,500	R	11	B	1	0427404001	8948	R2011135871	
33.09	094	32,920	101,740	134,660	407,000	R	05	B	1	0412222002	3998	R2011068814	
33.16	094	66,480	153,720	220,200	664,000	R	07	B	1	0402401004	6026	R2011089356	
33.26	094	16,750	48,070	64,820	194,900	R	05	B	1	0413409025	3976	R2011065708	
33.53	094	31,980	93,770	125,750	375,000	R	07	B	1	0412227008	6032	R2011090982	
33.87	094	20,330	36,060	56,390	166,500	R	06	B	1	0434201041	5023	R2011084446	
34.03	094	33,160	83,550	116,710	343,000	R	06	B	1	0434405010	5020	R2011082115	
34.21	094	32,920	98,790	131,710	385,000	R	01	B	1	0412222003	897	R2011018007	
34.66	094	52,000	98,780	150,780	435,000	R	07	B	1	0423401021	5046	R2011087782	
34.81	094	18,790	66,500	85,290	245,000	R	08	B	1	0413309003	7177	R2011103248	
34.93	094	32,930	82,330	115,260	330,000	R	03	B	1	0412408010	1498	R2011039274	
34.98	094	8,360	60,560	68,920	197,000	R	02	B	1	0431311049	1475	R2011031251	
35.33	094	22,220	75,830	98,050	277,500	R	04	B	1	0413314009	3047	R2011055194	
35.48	094	18,090	59,070	77,160	217,500	R	12	B	1	0413203013	9828	R2011153377	
35.49	094	22,000	107,530	129,530	365,000	R	08	B	1	0413214003	6070	R2011101958	
35.77	094	24,420	65,370	89,790	251,000	R	11	K	1	0435111017	9803	R2011148973	
36.04	094	32,390	55,900	88,290	245,000	R	02	F	1	0413121005	1496	R2011038591	
36.34	094	42,730	84,470	127,200	350,000	R	12	B	1	0402202013	9843	R2011158016	

Sales Ratio Detail List
 Illinois Department of Revenue
 Office of Local Government Services

Study year: 2011

022 DU PAGE COUNTY

Sales ratio	Twp no.	Land assessment	Building assessment	Total assessment	Net consideration	Prop. class	Dd. mo.	Curr. prop. use	No. of prcls.	Property Index Number (PIN)	Tab no.	Document no.	Trim ind.
36.49	094	31,640	212,480	244,120	669,000	R	05	B	1	0435309014	3982	R2011067249	
36.69	094	115,950	139,020	254,970	695,000	I	09	H	1	0435106008	8092	R2011115841	
36.73	094	31,970	92,900	124,870	340,000	R	03	B	1	0412215022	2281	R2011049491	
36.99	094	61,960	118,880	180,840	488,900	R	07	B	1	0423203006	6044	R2011094230	
37.10	094	32,930	56,850	89,780	242,000	R	11	B	1	0412410005	8955	R2011138229	
37.14	094	27,190	52,660	79,850	215,000	R	05	B	1	0431303015	3083	R2011061838	
37.23	094	40,460	85,750	126,210	339,000	R	06	B	1	0411106030	5014	R2011080630	
37.45	094	23,330	100,240	123,570	330,000	R	08	B	1	0404202017	7190	R2011108751	
37.52	094	27,990	82,680	110,670	295,000	R	12	B	1	0401414001	9818	R2011151058	
37.55	094	31,980	48,950	80,930	215,500	R	07	B	1	0412207013	6047	R2011095399	
37.72	094	12,080	45,630	57,710	153,000	R	02	B	1	0434119043	1470	R2011030423	
38.04	094	32,930	64,060	96,990	255,000	R	03	B	1	0412408015	2273	R2011046652	
38.24	094	26,010	92,520	118,530	310,000	R	02	B	1	0403216003	907	R2011024150	
38.24	094	26,270	110,620	136,890	358,000	R	08	B	1	0404201030	6073	R2011102078	
38.28	094	19,640	50,790	70,430	184,000	R	03	B	2	0413309013	2264	R2011044729	
38.35	094	11,060	52,210	63,270	165,000	R	06	B	1	0401403019	4011	R2011072861	
38.41	094	11,190	46,420	57,610	150,000	R	12	B	1	0427413059	9835	R2011155654	
38.44	094	27,090	59,780	86,870	226,000	R	05	B	1	0421402010	3089	R2011062240	
38.55	094	30,070	77,870	107,940	280,000	R	08	B	1	0401209001	7181	R2011103816	
38.80	094	25,900	68,380	94,280	243,000	R	03	B	1	0431306002	1517	R2011042937	
39.13	094	23,860	138,580	162,440	415,100	R	10	B	1	0403100049	8127	R2011127690	
39.24	094	31,870	48,580	80,450	205,000	R	07	B	1	0428209010	6031	R2011090649	
39.24	094	27,990	65,200	93,190	237,500	R	09	B	1	0401413004	7193	R2011109023	
39.48	094	35,210	62,900	98,110	248,500	R	08	B	1	0412413008	7199	R2011111455	
39.50	094	39,780	88,590	128,370	325,000	R	06	B	2	0427201021	5012	R2011080508	
39.55	094	25,720	209,590	235,310	595,000	R	05	B	1	0403109009	3071	R2011059882	
39.74	094	27,190	57,450	84,640	213,000	R	06	B	1	0431406025	4021	R2011077259	
39.74	094	10,890	50,710	61,600	155,000	R	08	B	1	0412307036	6030	R2011090638	
39.76	094	25,820	45,750	71,570	180,000	R	11	B	1	0431401017	9802	R2011147917	
39.90	094	26,010	97,690	123,700	310,000	R	07	B	1	0403215013	6060	R2011098523	
40.02	094	9,270	63,560	72,830	182,000	R	12	B	1	0421418019	9840	R2011157350	
40.25	094	32,930	63,660	96,590	240,000	R	07	B	1	0412408016	6037	R2011092379	
40.28	094	47,490	99,550	147,040	365,000	R	07	B	2	0427410037	6029	R2011090634	

Sales Ratio Detail List
 Illinois Department of Revenue
 Office of Local Government Services

Study year: 2011

022 DU PAGE COUNTY

Sales ratio	Twp no.	Land assessment	Building assessment	Total assessment	Net consideration	Prop. class	Dd. mo.	Curr. prop. use	No. of prcls.	Property Index Number (PIN)	Tab no.	Document no.	Trim ind.
40.46	094	9,270	63,560	72,830	180,000	R	05	B	1	0421408038	3069	R2011059606	
40.88	094	23,330	108,720	132,050	323,000	R	06	B	1	0404202001	5006	R2011079156	
41.00	094	15,800	45,700	61,500	150,000	R	06	B	1	0403326009	6061	R2011098525	
41.19	094	27,990	68,800	96,790	235,000	R	12	B	1	0401413020	9816	R2011151006	
41.22	094	44,210	78,210	122,420	297,000	C	08	H	1	0435402014	6050	R2011097280	
41.31	094	8,780	70,540	79,320	192,000	R	08	B	1	0435421057	6071	R2011102048	
41.50	094	25,630	32,470	58,100	140,000	R	11	B	1	0413423007	9814	R2011150731	
41.63	094	31,870	42,240	74,110	178,000	R	10	B	1	0433208017	8111	R2011121687	
41.65	094	33,160	60,560	93,720	225,000	R	03	B	1	0435313014	1489	R2011035104	
41.65	094	80,310	169,830	250,140	600,516	R	05	B	1	0425403011	5018	R2011081080	
41.76	094	9,220	70,540	79,760	191,000	R	07	B	1	0435421130	6025	R2011089355	
42.00	094	8,780	82,360	91,140	217,000	R	11	B	1	0435421088	9838	R2011157239	
42.10	094	33,500	52,810	86,310	205,000	R	09	B	2	0413417011	7211	R2011114617	
42.13	094	4,290	52,580	56,870	135,000	R	03	B	1	0413219021	2272	R2011046381	
42.41	094	56,820	108,590	165,410	390,000	R	12	B	1	0402203011	9822	R2011151651	
42.60	094	8,780	69,180	77,960	183,000	R	11	B	1	0435421074	9799	R2011146887	
42.73	094	8,780	78,600	87,380	204,500	R	01	B	1	0435421121	1495	R2011038543	
43.04	094	22,020	31,780	53,800	125,000	R	11	B	1	0410421004	9806	R2011150219	
43.81	094	14,600	34,470	49,070	112,000	R	05	B	1	0415120035	4005	R2011070062	
43.83	094	74,490	57,010	131,500	300,000	R	03	B	2	0411109003	1480	R2011032887	
43.86	094	16,750	53,430	70,180	160,000	R	05	B	1	0413419009	3991	R2011067906	
44.02	094	27,090	52,140	79,230	180,000	R	07	B	1	0428202066	5037	R2011086504	
44.09	094	9,270	59,070	68,340	155,000	R	09	B	1	0421418065	7210	R2011114605	
44.16	094	16,750	61,860	78,610	178,000	R	11	B	1	0413428023	8962	R2011141143	
44.22	094	32,930	66,570	99,500	225,000	R	06	B	1	0412403017	5005	R2011079013	
44.41	094	70,140	218,520	288,660	650,000	C	09	H	2	0401401023	8096	R2011116896	
44.50	094	45,940	105,360	151,300	340,000	R	07	B	1	0433401031	5027	R2011084750	
44.52	094	14,550	41,060	55,610	124,900	R	03	B	1	0409438020	2271	R2011045848	
44.61	094	20,151	96,500	116,651	261,500	R	06	B	2	0403328037	5001	R2011078754	
44.79	094	10,890	49,130	60,020	134,000	R	05	B	1	0412307164	3987	R2011067563	
45.32	094	31,870	41,090	72,960	161,000	R	12	B	1	0433207023	9821	R2011151520	
45.48	094	8,340	78,980	87,320	192,000	R	05	B	1	0435421029	3091	R2011062515	
45.58	094	26,180	59,730	85,910	188,500	R	12	B	1	0403213022	9836	R2011156455	

Sales Ratio Detail List
 Illinois Department of Revenue
 Office of Local Government Services

Date: 07/16/2012
 Time: 1:57:17 PM
 Page: 140 of 168

SalRatDtlV2-01

Study year: 2011

022 DU PAGE COUNTY

Sales ratio	Twp no.	Land assessment	Building assessment	Total assessment	Net consideration	Prop. class	Dd. mo.	Curr. prop. use	No. of prcls.	Property Index Number (PIN)	Tab no.	Document no.	Trim ind.
45.62	094	41,320	109,220	150,540	330,000	R	07	B	1	0403106033	6057	R2011098262	
45.74	094	10,890	48,570	59,460	130,000	R	09	B	1	0412307053	8113	R2011122603	
46.02	094	9,270	64,370	73,640	160,000	R	04	B	1	0421418204	2288	R2011050622	
46.43	094	10,240	95,380	105,620	227,500	R	10	B	1	0412200059	8107	R2011119195	
46.47	094	8,010	60,530	68,540	147,500	R	04	B	1	0434221025	3055	R2011056400	
46.91	094	8,780	80,340	89,120	190,000	R	10	B	1	0435421082	8131	R2011128137	
47.11	094	35,380	72,980	108,360	230,000	R	12	B	1	0427409013	9831	R2011153567	
47.24	094	15,340	55,520	70,860	150,000	R	09	B	1	0410316001	7212	R2011114848	
47.57	094	30,200	45,430	75,630	159,000	R	02	B	1	0403211007	1474	R2011031072	
47.67	094	34,180	61,160	95,340	200,000	R	07	B	2	0410425002	5036	R2011086164	
47.75	094	8,360	50,610	58,970	123,500	R	07	B	1	0431311043	6036	R2011092304	
47.86	094	9,270	57,730	67,000	140,000	R	10	B	1	0421418142	8972	R2011143969	
48.01	094	11,190	46,420	57,610	120,000	R	06	B	1	0427413005	5029	R2011085105	
48.01	094	11,060	54,710	65,770	137,000	R	11	B	1	0401403030	8965	R2011141417	
48.10	094	25,630	46,520	72,150	150,000	R	01	B	1	0410414038	910	R2011025260	
48.79	094	11,530	64,580	76,110	156,000	R	05	B	1	0413427026	3081	R2011061566	
48.81	094	26,560	42,750	69,310	142,000	R	11	B	1	0427304060	9797	R2011146574	
49.13	094	31,870	47,720	79,590	162,000	R	10	B	1	0433209011	8969	R2011142442	
49.17	094	23,890	37,570	61,460	125,000	R	07	B	1	0428407009	5026	R2011084537	
49.53	094	11,210	39,810	51,020	103,000	R	04	B	1	0427414061	2297	R2011053417	
49.56	094	10,340	49,130	59,470	120,000	R	05	B	1	0412307133	3087	R2011062128	
49.91	094	23,160	44,220	67,380	135,000	R	08	B	1	0410116010	6065	R2011099253	
49.97	094	12,080	45,390	57,470	115,000	R	09	B	1	0434119001	8109	R2011119363	
50.19	094	11,270	48,960	60,230	120,000	R	10	B	1	0434212001	8112	R2011122562	
50.93	094	8,780	80,340	89,120	175,000	R	07	B	1	0435421061	7175	R2011103073	
50.99	094	25,820	85,850	111,670	219,000	R	03	B	2	0403105022	1497	R2011038989	
51.25	094	17,990	28,650	46,640	91,000	R	03	B	1	0403403006	2261	R2011043420	
51.38	094	9,020	52,630	61,650	120,000	R	11	B	1	0415405059	9820	R2011151280	
51.75	094	8,140	41,020	49,160	95,000	R	11	B	1	0413206017	9807	R2011150372	
51.89	094	48,570	120,080	168,650	325,000	R	02	B	1	0434201015	1485	R2011033618	
52.22	094	37,700	54,200	91,900	176,000	R	05	B	1	0411301015	3990	R2011067904	
52.48	094	12,440	48,960	61,400	117,000	R	05	B	1	0434211015	3984	R2011067323	
52.69	094	47,310	98,120	145,430	276,000	R	09	B	1	0411301008	7206	R2011113483	

Sales Ratio Detail List
 Illinois Department of Revenue
 Office of Local Government Services

Study year: 2011

022 DU PAGE COUNTY

Sales ratio	Twp no.	Land assessment	Building assessment	Total assessment	Net consideration	Prop. class	Dd. mo.	Curr. prop. use	No. of prcls.	Property Index Number (PIN)	Tab no.	Document no.	Trim ind.
52.86	094	23,890	42,710	66,600	126,000	R	06	B	1	0428406085	4019	R2011076732	
53.68	094	4,290	62,810	67,100	125,000	R	03	B	1	0413219022	1511	R2011041892	
53.80	094	16,260	34,310	50,570	94,000	R	06	B	1	0403333004	5008	R2011079171	
53.86	094	15,340	50,640	65,980	122,500	R	10	B	1	0415110003	8971	R2011142943	
53.89	094	12,080	44,450	56,530	104,900	R	03	B	1	0434117041	9801	R2011147492	
54.64	094	32,930	40,840	73,770	135,000	R	02	B	1	0412404014	1501	R2011039842	
54.74	094	15,160	48,890	64,050	117,000	R	05	B	1	0409313016	3093	R2011063743	
54.85	094	25,170	31,330	56,500	103,000	R	05	B	1	0416206012	5017	R2011081076	
55.55	094	27,270	47,720	74,990	135,000	R	11	B	1	0436315034	9841	R2011157723	
55.67	094	14,600	38,290	52,890	95,000	R	02	B	1	0415121013	1476	R2011031325	
55.67	094	25,630	43,400	69,030	124,000	R	10	B	1	0411314027	8133	R2011130251	
55.84	094	20,310	52,280	72,590	130,000	R	03	B	1	0415106029	1516	R2011042881	
56.06	094	15,340	68,750	84,090	150,000	R	08	B	1	0415110018	6051	R2011097851	
56.16	094	14,060	30,810	44,870	79,900	R	08	B	1	0427307077	8968	R2011142411	
57.14	094	28,700	91,290	119,990	210,000	R	03	B	1	0413309009	3064	R2011058596	
57.55	094	14,600	34,320	48,920	85,000	R	04	B	1	0415120032	3050	R2011055320	
57.72	094	13,970	66,840	80,810	140,000	C	10	B	1	0410118032	8941	R2011131388	
58.39	094	11,750	42,550	54,300	93,000	R	10	B	1	0427414194	8119	R2011123170	
58.82	094	86,070	222,730	308,800	525,000	R	02	B	1	0425200016	1473	R2011031066	
58.87	094	85,460	105,860	191,320	325,000	R	11	B	2	0402200020	9817	R2011151028	
59.09	094	45,650	81,390	127,040	215,000	R	09	B	1	0427301006	8106	R2011118706	
59.50	094	31,870	48,400	80,270	134,900	R	02	B	1	0428202028	1500	R2011039685	
59.70	094	31,870	34,840	66,710	111,750	R	08	B	1	0428413006	7187	R2011107683	
59.92	094	14,550	57,300	71,850	119,900	R	10	D	1	0409430005	8957	R2011139123	
60.74	094	11,210	39,810	51,020	84,000	R	05	B	1	0427414181	3997	R2011068807	
61.29	094	9,020	58,400	67,420	110,000	R	09	B	1	0415405042	7196	R2011110611	
64.45	094	11,750	39,810	51,560	80,000	R	08	B	1	0427414225	7183	R2011106122	
65.40	094	5,960	60,090	66,050	101,000	R	10	B	1	0434124014	9812	R2011150476	
65.55	094	33,890	54,600	88,490	135,000	R	10	B	2	0410300016	8118	R2011122861	
68.03	094	11,210	39,810	51,020	75,000	R	08	B	1	0427414204	6072	R2011102058	
68.06	094	34,280	13,360	47,640	70,000	R	02	B	1	0405201002	1499	R2011039607	
68.14	094	34,170	42,150	76,320	112,000	R	11	B	1	0413416002	8977	R2011144656	
70.29	094	14,990	41,240	56,230	80,000	R	01	B	1	0409316010	265	R2011013186	

SalRatDtIV2-01

Sales Ratio Detail List
Illinois Department of Revenue
Office of Local Government Services

Date: 07/16/2012
Time: 1:57:17 PM
Page: 142 of 168

Study year: 2011

022 DU PAGE COUNTY

Sales ratio	Twp no.	Land assessment	Building assessment	Total assessment	Net consideration	Prop. class	Dd. mo.	Curr. prop. use	No. of prcls.	Property Index Number (PIN)	Tab no.	Document no.	Trim ind.
72.95	094	27,960	65,420	93,380	128,000	R	06	B	2	0410121015	5011	R2011080475	
73.48	094	27,960	52,800	80,760	109,900	R	11	B	2	0410322021	8963	R2011141317	
73.84	094	31,870	38,280	70,150	95,000	R	04	B	1	0428204025	2274	R2011046661	
73.95	094	29,050	44,830	73,880	99,900	R	06	B	1	0413305009	5031	R2011085698	
79.21	094	20,240	47,090	67,330	85,000	R	12	B	1	0410406042	9832	R2011153862	
86.09	094	15,380	40,580	55,960	65,000	R	03	B	1	0410308003	1492	R2011037253	
87.01	094	14,060	33,710	47,770	54,900	R	11	B	1	0427307039	8958	R2011139414	
87.62	094	18,940	47,650	66,590	76,000	R	03	B	1	0409434014	3065	R2011058598	
89.77	094	4,650	22,280	26,930	30,000	R	03	B	1	0403410069	1493	R2011037255	
89.97	094	4,650	23,240	27,890	31,000	R	06	B	1	0403410091	6052	R2011097853	
93.25	094	15,160	44,520	59,680	64,000	R	08	B	1	0409309018	7194	R2011110252	
99.61	094	4,650	23,240	27,890	28,000	R	09	B	1	0403410036	8108	R2011119350	

Total records in group: 176

SalRatDtlV2-01

Sales Ratio Detail List
Illinois Department of Revenue
Office of Local Government Services

Date: 07/16/2012
Time: 1:57:17 PM
Page: 143 of 168

Study year: 2011

022 DU PAGE COUNTY

Sales ratio	Twp no.	Land assessment	Building assessment	Total assessment	Net consideration	Prop. class	Dd. mo.	Curr. prop. use	No. of prcls.	Property Index Number (PIN)	Tab no.	Document no.	Trim ind.
196	YORK												
10.07	096	6,090	0	6,090	60,500	R	05	A	1	0610308041	3273	R2011059903	
19.24	096	230,900	0	230,900	1,200,000	C	04	A	1	0610211026	3241	R2011056801	
24.56	096	4,789,521	0	4,789,521	19,500,000	R	10	A	30	0635308008	9168	R2011140692	
25.07	096	3,330	11,710	15,040	60,000	R	10	B	1	0618306050	8281	R2011119459	
25.57	096	212,000	542,440	754,440	2,950,000	C	08	H	1	0629201010	6392	R2011101232	
26.45	096	160,490	141,540	302,030	1,142,000	R	09	B	1	0602402020	7377	R2011105939	
27.04	096	41,270	66,620	107,890	399,000	R	05	B	1	0631303009	3261	R2011058401	
27.05	096	77,130	17,000	94,130	348,000	R	02	B	1	0607109019	1034	R2011024667	
27.36	096	8,460	41,520	49,980	182,700	C	11	F	1	0630208021	9204	R2011145294	
27.71	096	68,880	173,540	242,420	875,000	R	06	B	1	0625200039	4246	R2011072121	
27.72	096	106,850	211,950	318,800	1,150,000	R	06	B	1	0623206016	5201	R2011078711	
29.34	096	17,020	153,140	170,160	580,000	R	04	B	1	0601301022	2474	R2011052791	
29.36	096	61,950	90,730	152,680	520,000	R	08	B	1	0602304003	6329	R2011095881	
29.44	096	11,330	102,020	113,350	385,000	R	05	B	1	0613306009	3237	R2011056560	
29.48	096	8,840	79,600	88,440	300,000	R	01	B	1	0629409068	1001	R2011020458	
29.53	096	26,910	22,850	49,760	168,500	R	12	B	1	0603320032	10058	R2011159023	
29.60	096	40,020	264,860	304,880	1,030,000	R	08	B	1	0632410015	6373	R2011099331	
29.62	096	70,550	82,360	152,910	516,250	R	06	B	1	0612109009	4289	R2011075844	
29.71	096	65,550	59,230	124,780	420,000	R	08	B	1	0612402013	6398	R2011101599	
29.77	096	29,480	167,030	196,510	660,000	R	10	B	1	0627407033	9101	R2011133327	
29.98	096	5,100	45,870	50,970	170,000	R	07	B	1	0602327004	6248	R2011089565	
30.16	096	245,120	599,320	844,440	2,800,000	R	08	B	1	0633205007	7357	R2011103957	
30.21	096	140,600	221,970	362,570	1,200,000	R	12	B	1	0626301076	10036	R2011156865	
30.71	096	15,840	93,190	109,030	355,000	R	09	B	1	0621310063	7444	R2011112456	
30.73	096	56,480	235,460	291,940	950,000	R	10	B	1	0624208030	8303	R2011123226	
30.74	096	35,970	83,900	119,870	390,000	R	05	B	1	0631208031	3278	R2011060478	
30.78	096	62,000	27,720	89,720	291,500	R	10	B	1	0613404013	9087	R2011131212	
30.82	096	55,580	144,720	200,300	650,000	R	03	B	1	0625201004	1698	R2011040201	
30.82	096	48,510	33,330	81,840	265,500	R	06	B	1	0617214004	4304	R2011076476	
30.89	096	59,970	62,030	122,000	395,000	R	11	B	1	0612302016	9981	R2011150256	
30.93	096	33,150	69,240	102,390	331,000	R	03	B	1	0608314006	1710	R2011041189	
30.99	096	3,510	43,360	46,870	151,246	C	06	F	1	0621405041	4272	R2011074449	

Sales Ratio Detail List
 Illinois Department of Revenue
 Office of Local Government Services

Date: 07/16/2012
 Time: 1:57:17 PM
 Page: 144 of 168

SalRatDtlV2-01

Study year: 2011

022 DU PAGE COUNTY

Sales ratio	Twp no.	Land assessment	Building assessment	Total assessment	Net consideration	Prop. class	Dd. mo.	Curr. prop. use	No. of prcls.	Property Index Number (PIN)	Tab no.	Document no.	Trim ind.
31.00	096	58,900	127,080	185,980	600,000	R	03	B	1	0611216019	4268	R2011074279	
31.04	096	10,530	94,690	105,220	339,000	R	02	B	1	0629407044	1057	R2011029058	
31.04	096	47,850	28,200	76,050	245,000	R	05	B	1	0610303055	3264	R2011058868	
31.11	096	58,040	201,730	259,770	835,000	R	08	B	1	0611430029	7346	R2011103197	
31.26	096	59,030	92,590	151,620	485,000	R	10	B	1	0612308004	8324	R2011125647	
31.43	096	7,220	65,060	72,280	230,000	R	02	B	1	0629105025	1620	R2011029862	
31.44	096	80,800	155,020	235,820	750,000	R	07	B	1	0601321014	5287	R2011086435	
31.55	096	63,720	154,280	218,000	691,000	R	07	B	1	0612325012	6254	R2011090482	
31.69	096	44,970	161,730	206,700	652,250	R	02	B	1	0620306087	1000	R2011020441	
31.73	096	12,600	113,360	125,960	397,000	R	10	B	1	0632110027	9141	R2011137280	
31.81	096	6,930	62,420	69,350	218,000	R	08	B	1	0616119198	6272	R2011092165	
31.82	096	130,020	363,210	493,230	1,550,000	R	01	B	1	0601304007	398	R2011007294	
32.10	096	10,280	92,450	102,730	320,000	R	06	B	1	0636409025	4287	R2011075563	
32.12	096	62,770	205,420	268,190	835,000	R	06	B	1	0611308016	5195	R2011077954	
32.16	096	58,520	94,250	152,770	475,000	R	06	B	1	0611411016	4303	R2011076471	
32.17	096	67,510	90,120	157,630	490,000	R	07	B	1	0611318001	5308	R2011087843	
32.20	096	56,130	98,440	154,570	480,000	R	08	B	1	0602203020	7384	R2011106628	
32.28	096	64,970	177,140	242,110	750,000	R	08	B	1	0611419024	6387	R2011100423	
32.32	096	54,930	190,740	245,670	760,000	R	04	B	1	0613126020	2484	R2011053271	
32.34	096	52,160	234,830	286,990	887,500	R	04	B	1	0625205001	3267	R2011059579	
32.45	096	187,980	785,580	973,560	3,000,000	R	03	B	1	0635402004	2479	R2011052821	
32.51	096	90,370	106,300	196,670	605,000	R	02	B	1	0612117030	1008	R2011021286	
32.57	096	58,070	59,170	117,240	360,000	R	09	B	1	0614216008	7467	R2011114608	
32.66	096	8,510	76,410	84,920	260,000	R	01	D	1	0628108014	996	R2011019528	
32.69	096	34,690	87,880	122,570	375,000	R	08	B	1	0631205018	7342	R2011103117	
32.74	096	39,880	56,710	96,590	295,000	R	12	B	1	0608123005	10001	R2011152541	
32.77	096	170,030	266,650	436,680	1,332,500	R	06	B	1	0602406023	4262	R2011073490	
32.79	096	72,690	177,310	250,000	762,500	R	09	B	1	0635401018	7437	R2011111694	
32.82	096	62,420	37,690	100,110	305,000	R	07	B	1	0614224001	5254	R2011083056	
32.86	096	57,510	0	57,510	175,000	R	05	A	1	0602113026	3260	R2011058392	
32.86	096	75,740	162,470	238,210	725,000	R	06	B	1	0627406007	4252	R2011072434	
32.88	096	90,710	99,010	189,720	577,000	R	02	B	1	0601212007	1625	R2011030255	
33.01	096	70,290	70,020	140,310	425,000	R	08	B	1	0611205015	6310	R2011094694	

Sales Ratio Detail List
 Illinois Department of Revenue
 Office of Local Government Services

Date: 07/16/2012
 Time: 1:57:17 PM
 Page: 145 of 168

SalRatDtlV2-01

Study year: 2011

022 DU PAGE COUNTY

Sales ratio	Twp no.	Land assessment	Building assessment	Total assessment	Net consideration	Prop. class	Dd. mo.	Curr. prop. use	No. of prcls.	Property Index Number (PIN)	Tab no.	Document no.	Trim ind.
33.02	096	43,340	52,570	95,910	290,500	R	06	B	1	0634403025	4314	R2011077448	
33.06	096	18,940	189,350	208,290	630,000	R	08	B	1	0603205010	8321	R2011125555	
33.55	096	10,080	90,580	100,660	300,000	R	11	B	1	0629409071	9192	R2011143312	
33.58	096	8,480	76,150	84,630	252,000	R	02	B	1	0628109108	1641	R2011032210	
33.74	096	40,820	37,630	78,450	232,500	R	07	B	1	0616205015	6246	R2011089424	
33.76	096	53,120	55,580	108,700	322,000	R	06	B	1	0613210011	4294	R2011076270	
33.77	096	52,400	79,290	131,690	390,000	R	06	B	1	0601210003	5243	R2011082252	
33.82	096	9,650	86,740	96,390	285,000	R	06	B	2	0601326198	5286	R2011086166	
33.82	096	9,490	85,380	94,870	280,500	R	08	B	1	0632110055	7340	R2011102782	
33.84	096	51,830	56,470	108,300	320,000	R	02	B	1	0611428074	1666	R2011035048	
33.88	096	50,120	92,190	142,310	420,000	R	05	B	1	0601122019	4188	R2011067412	
33.96	096	18,110	52,690	70,800	208,500	R	06	B	1	0603314004	5214	R2011079266	
34.05	096	41,640	50,300	91,940	270,000	R	08	B	1	0619209015	6337	R2011096388	
34.07	096	30,880	50,900	81,780	240,000	R	08	B	1	0617207014	6386	R2011100420	
34.08	096	41,730	155,950	197,680	580,000	R	05	B	1	0601215005	4200	R2011068011	
34.10	096	6,650	59,840	66,490	195,000	R	04	B	1	0630207071	3256	R2011058291	
34.16	096	58,520	98,960	157,480	461,000	R	07	B	1	0611313008	6340	R2011096402	
34.18	096	53,700	241,980	295,680	865,000	R	06	B	1	0601101055	4281	R2011075175	
34.20	096	39,040	101,170	140,210	410,000	R	06	B	1	0634403005	5217	R2011079945	
34.21	096	39,750	50,210	89,960	263,000	R	07	B	1	0608409012	6285	R2011092767	
34.37	096	80,260	69,260	149,520	435,000	R	06	B	1	0632301003	6264	R2011091062	
34.37	096	65,450	89,220	154,670	450,000	R	10	B	1	0614219001	9105	R2011133406	
34.44	096	47,220	109,160	156,380	454,000	R	04	B	1	0611114027	3258	R2011058313	
34.46	096	43,760	66,850	110,610	321,000	R	08	B	1	0601403011	7441	R2011112358	
34.50	096	51,730	93,150	144,880	420,000	R	06	B	1	0601111016	5244	R2011082261	
34.51	096	29,680	0	29,680	86,000	R	09	A	1	0617200019	8285	R2011119922	
34.54	096	5,870	52,850	58,720	170,000	R	07	B	1	0601132001	5249	R2011082683	
34.54	096	55,040	74,490	129,530	375,000	R	09	B	1	0602200004	7381	R2011106362	
34.58	096	7,220	65,060	72,280	209,000	R	02	B	1	0629105027	1621	R2011030139	
34.62	096	76,900	219,080	295,980	855,000	R	07	B	1	0611125010	6322	R2011095396	
34.65	096	28,310	231,580	259,890	750,000	R	04	B	1	0634302009	3231	R2011056142	
34.66	096	7,980	71,900	79,880	230,500	R	10	B	1	0614320018	9162	R2011140149	
34.67	096	41,940	48,200	90,140	260,000	R	09	B	1	0606211016	7455	R2011113343	

Sales Ratio Detail List
 Illinois Department of Revenue
 Office of Local Government Services

Date: 07/16/2012
 Time: 1:57:17 PM
 Page: 146 of 168

SalRatDtlV2-01

Study year: 2011

022 DU PAGE COUNTY

Sales ratio	Twp no.	Land assessment	Building assessment	Total assessment	Net consideration	Prop. class	Dd. mo.	Curr. prop. use	No. of prcls.	Property Index Number (PIN)	Tab no.	Document no.	Trim ind.
34.70	096	63,720	232,950	296,670	855,000	R	05	B	1	0612316020	4212	R2011068871	
34.75	096	63,720	210,820	274,540	790,000	R	07	B	1	0612320010	6256	R2011090620	
34.76	096	15,900	143,120	159,020	457,500	R	09	B	1	0613300056	8262	R2011117512	
34.79	096	40,330	117,970	158,300	455,000	R	02	B	1	0628301007	1028	R2011023579	
34.83	096	7,510	67,380	74,890	215,000	R	08	B	1	0629109011	6382	R2011100152	
34.85	096	49,990	36,430	86,420	248,000	R	06	B	1	0618209002	5199	R2011078639	
34.87	096	424,370	543,180	967,550	2,775,000	C	05	H	1	0632100012	3321	R2011064465	
34.95	096	15,900	143,120	159,020	455,000	R	07	B	1	0613300058	6260	R2011090972	
34.98	096	51,570	178,280	229,850	657,000	R	05	B	1	0611421006	3277	R2011060446	
34.98	096	24,530	75,860	100,390	287,000	R	10	B	1	0622309002	8342	R2011128935	
35.07	096	7,570	67,830	75,400	215,000	R	08	B	1	0630207164	6297	R2011093618	
35.16	096	55,370	176,700	232,070	660,000	R	08	B	1	0601102005	7413	R2011109775	
35.21	096	55,120	161,440	216,560	615,000	R	04	B	1	0612118001	2490	R2011053590	
35.21	096	43,760	63,620	107,380	305,000	R	06	B	1	0601407005	5213	R2011079259	
35.22	096	56,340	225,410	281,750	800,000	R	08	B	1	0627407072	6314	R2011095149	
35.25	096	84,660	132,150	216,810	615,000	R	12	B	1	0601123005	10007	R2011153450	
35.31	096	51,760	57,700	109,460	310,000	R	06	B	1	0602107044	5192	R2011077812	
35.32	096	34,200	72,460	106,660	302,000	R	11	B	1	0608323020	9200	R2011144652	
35.36	096	241,760	168,440	410,200	1,160,000	R	03	B	1	0635102019	2441	R2011047924	
35.36	096	45,500	12,850	58,350	165,000	R	06	B	1	0605203016	4311	R2011076858	
35.41	096	11,530	103,560	115,090	325,000	R	11	B	1	0629411008	9957	R2011146572	
35.42	096	9,750	87,660	97,410	275,000	R	02	B	1	0623107026	1022	R2011022951	
35.48	096	65,010	98,200	163,210	460,000	R	06	B	1	0614213018	5266	R2011084104	
35.55	096	11,280	101,410	112,690	317,000	R	05	B	2	0601326116	3285	R2011061305	
35.57	096	9,120	81,950	91,070	256,000	R	03	B	1	0616319015	1626	R2011030595	
35.58	096	81,840	193,940	275,780	775,000	R	08	B	1	0612214005	10050	R2011158272	
35.61	096	59,600	27,290	86,890	244,000	R	08	B	1	0620106022	6342	R2011096800	
35.67	096	55,000	68,060	123,060	345,000	R	05	B	1	0614121023	4173	R2011065697	
35.73	096	113,100	131,680	244,780	685,000	R	04	B	1	0601320004	3245	R2011057149	
35.76	096	140,600	216,970	357,570	1,000,000	R	06	B	1	0626301070	9949	R2011146038	
35.82	096	75,090	182,780	257,870	720,000	R	06	B	1	0612314036	4258	R2011073012	
35.84	096	148,540	93,370	241,910	675,000	R	09	B	1	0602406034	7464	R2011114211	
35.84	096	8,680	78,220	86,900	242,500	R	12	B	1	0609105032	10032	R2011156074	

Sales Ratio Detail List
 Illinois Department of Revenue
 Office of Local Government Services

Date: 07/16/2012
 Time: 1:57:17 PM
 Page: 147 of 168

SalRatDtlV2-01

Study year: 2011

022 DU PAGE COUNTY

Sales ratio	Twp no.	Land assessment	Building assessment	Total assessment	Net consideration	Prop. class	Dd. mo.	Curr. prop. use	No. of prcls.	Property Index Number (PIN)	Tab no.	Document no.	Trim ind.
35.88	096	68,570	243,600	312,170	870,000	R	01	B	1	0611125013	423	R2011011001	
35.90	096	35,780	111,400	147,180	410,000	R	08	D	1	0607208006	6410	R2011102488	
35.91	096	6,550	58,810	65,360	182,000	R	04	B	1	0616119068	3218	R2011054496	
35.91	096	6,550	58,810	65,360	182,000	R	07	B	1	0616119027	6284	R2011092524	
35.95	096	55,920	59,120	115,040	320,000	R	05	B	1	0611336012	4190	R2011067554	
36.04	096	49,320	138,090	187,410	520,000	R	08	B	1	0632303012	6384	R2011100285	
36.06	096	25,020	56,480	81,500	226,000	R	03	B	1	0609311011	1707	R2011041054	
36.06	096	82,590	106,720	189,310	525,000	R	06	B	1	0612105010	5310	R2011088142	
36.08	096	82,310	224,380	306,690	850,000	R	05	B	1	0612110015	3296	R2011062318	
36.09	096	8,480	76,150	84,630	234,500	R	10	B	1	0628109053	9153	R2011137804	
36.12	096	58,900	96,970	155,870	431,500	R	08	B	1	0611216018	6350	R2011097395	
36.21	096	52,740	65,300	118,040	326,000	R	01	B	1	0614118005	1642	R2011032212	
36.26	096	10,720	88,990	99,710	275,000	I	07	B	1	0603102025	6281	R2011092517	
36.30	096	15,750	55,390	71,140	196,000	R	01	B	1	0604227013	994	R2011019437	
36.31	096	8,170	73,520	81,690	225,000	R	12	B	1	0602235011	10052	R2011158503	
36.35	096	43,180	48,050	91,230	251,000	R	03	B	1	0616107010	1656	R2011034429	
36.36	096	43,250	111,300	154,550	425,000	R	05	B	1	0607407007	3330	R2011065622	
36.39	096	15,980	60,070	76,050	209,000	R	08	B	1	0604323008	6338	R2011096393	
36.42	096	36,040	69,570	105,610	290,000	R	02	B	1	0607203010	1048	R2011027029	
36.45	096	14,570	130,850	145,420	399,000	R	04	B	3	0602236151	3219	R2011054559	
36.45	096	52,580	45,840	98,420	270,000	R	07	B	1	0617115003	6287	R2011092786	
36.46	096	28,890	97,250	126,140	346,000	R	03	B	1	0617400037	1725	R2011042722	
36.46	096	41,830	53,320	95,150	261,000	R	07	B	1	0615112001	5301	R2011087208	
36.47	096	231,320	231,820	463,140	1,270,000	R	06	B	1	0628400012	4228	R2011070394	
36.48	096	28,800	71,530	100,330	275,000	R	04	B	1	0606101024	3280	R2011060964	
36.51	096	12,050	108,420	120,470	330,000	R	06	B	1	0632110014	4305	R2011076487	
36.53	096	58,330	63,120	121,450	332,500	R	07	B	1	0614402018	5256	R2011083115	
36.60	096	7,610	68,330	75,940	207,500	R	09	B	1	0633414023	7471	R2011115443	
36.63	096	4,820	42,800	47,620	130,000	R	09	B	1	0614415006	8259	R2011116961	
36.68	096	28,880	75,650	104,530	285,000	R	07	B	1	0608120008	5307	R2011087764	
36.71	096	65,660	85,760	151,420	412,500	R	12	B	1	0601111008	10011	R2011154366	
36.82	096	52,430	161,140	213,570	580,000	R	08	B	1	0601211012	6411	R2011102490	
36.88	096	79,920	200,380	280,300	760,000	R	08	B	1	0602319005	6300	R2011094082	

Sales Ratio Detail List
 Illinois Department of Revenue
 Office of Local Government Services

Date: 07/16/2012
 Time: 1:57:17 PM
 Page: 148 of 168

SalRatDtIV2-01

Study year: 2011

022 DU PAGE COUNTY

Sales ratio	Twp no.	Land assessment	Building assessment	Total assessment	Net consideration	Prop. class	Dd. mo.	Curr. prop. use	No. of prcls.	Property Index Number (PIN)	Tab no.	Document no.	Trim ind.
36.90	096	63,720	277,560	341,280	925,000	R	11	B	1	0612323007	9186	R2011143116	
36.91	096	37,080	54,080	91,160	247,000	R	10	B	1	0605309009	8335	R2011127392	
36.99	096	34,230	121,140	155,370	420,000	R	08	B	1	0606216026	6353	R2011097914	
37.02	096	131,030	303,930	434,960	1,175,000	R	05	B	1	0636308024	4236	R2011070978	
37.04	096	41,830	47,070	88,900	240,000	R	09	B	1	0609217005	8269	R2011118127	
37.06	096	55,920	64,160	120,080	324,000	R	07	B	1	0611328011	5247	R2011082673	
37.16	096	35,570	49,850	85,420	229,900	R	04	B	1	0615106008	3221	R2011054577	
37.19	096	59,090	228,740	287,830	774,000	R	06	B	1	0611423001	4239	R2011071144	
37.19	096	6,140	55,230	61,370	165,000	R	11	B	1	0629109007	9116	R2011134794	
37.24	096	11,850	106,560	118,410	318,000	R	08	B	3	0602236148	6397	R2011101598	
37.25	096	35,380	318,500	353,880	950,000	R	05	B	1	0636410036	3329	R2011065382	
37.28	096	10,080	90,580	100,660	270,000	R	07	B	1	0629406022	5270	R2011084539	
37.29	096	69,520	77,760	147,280	395,000	R	02	B	1	0611204003	1662	R2011034821	
37.44	096	38,590	52,760	91,350	244,000	R	06	B	1	0619205018	4302	R2011076468	
37.50	096	44,480	52,270	96,750	258,000	R	03	B	1	0605408015	2460	R2011050348	
37.52	096	68,630	37,730	106,360	283,500	R	08	B	1	0607301005	7368	R2011105323	
37.53	096	121,050	122,900	243,950	650,000	R	02	B	1	0612116002	1633	R2011031356	
37.53	096	15,940	143,560	159,500	425,000	R	06	B	1	0623111045	4308	R2011076775	
37.54	096	76,840	55,660	132,500	353,000	R	02	B	1	0602102026	1647	R2011032941	
37.65	096	44,760	87,010	131,770	350,000	R	09	B	1	0617410023	7438	R2011111861	
37.66	096	76,190	51,850	128,040	340,000	R	11	B	1	0602107014	9185	R2011143114	
37.67	096	4,910	44,060	48,970	130,000	R	09	B	1	0621208022	8273	R2011118694	
37.68	096	46,350	185,400	231,750	615,000	R	02	B	1	0627407027	999	R2011020284	
37.68	096	53,120	43,910	97,030	257,500	R	07	B	1	0614107019	5288	R2011086438	
37.72	096	188,120	340,000	528,120	1,400,000	R	06	B	1	0624105021	4306	R2011076677	
37.73	096	9,660	86,920	96,580	256,000	R	11	B	1	0629412087	9960	R2011146809	
37.93	096	73,130	77,470	150,600	397,000	R	07	B	1	0611124004	5275	R2011085287	
37.93	096	35,390	24,540	59,930	158,000	R	09	B	1	0607215005	7449	R2011112777	
37.95	096	6,070	54,650	60,720	160,000	R	06	B	1	0607223043	4207	R2011068475	
37.95	096	10,340	92,880	103,220	272,000	R	07	B	1	0629407032	7383	R2011106610	
37.97	096	7,610	68,330	75,940	200,000	R	11	B	1	0633413019	9984	R2011150416	
38.01	096	10,840	97,490	108,330	285,000	R	05	B	1	0629412099	3272	R2011059876	
38.03	096	29,130	43,880	73,010	192,000	R	08	B	1	0622109014	7458	R2011113529	

SalRatDtIV2-01

Sales Ratio Detail List
Illinois Department of Revenue
Office of Local Government Services

Date: 07/16/2012
Time: 1:57:17 PM
Page: 149 of 168

Study year: 2011

022 DU PAGE COUNTY

Sales ratio	Twp no.	Land assessment	Building assessment	Total assessment	Net consideration	Prop. class	Dd. mo.	Curr. prop. use	No. of prcls.	Property Index Number (PIN)	Tab no.	Document no.	Trim ind.
38.06	096	11,040	99,320	110,360	290,000	R	01	B	1	0623106016	431	R2011012846	
38.07	096	39,880	70,520	110,400	290,000	R	12	B	1	0608114053	10057	R2011158937	
38.12	096	6,140	55,230	61,370	161,000	R	11	B	1	0629110036	9190	R2011143145	
38.15	096	54,700	216,200	270,900	710,000	R	06	B	1	0602320044	4226	R2011070066	
38.19	096	39,820	46,100	85,920	225,000	R	08	B	1	0615108029	6371	R2011099238	
38.20	096	9,750	87,660	97,410	255,000	R	01	B	1	0623107018	453	R2011016575	
38.21	096	6,470	58,100	64,570	169,000	R	11	B	1	0630207078	9980	R2011150179	
38.23	096	55,800	227,070	282,870	740,000	R	05	B	1	0602309017	4198	R2011068004	
38.24	096	34,300	128,800	163,100	426,500	R	06	B	1	0605302035	5281	R2011085609	
38.24	096	6,590	59,380	65,970	172,500	R	07	B	1	0616119064	6263	R2011091058	
38.26	096	33,990	44,450	78,440	205,000	R	10	B	1	0607413030	8306	R2011123553	
38.27	096	60,540	138,490	199,030	520,000	R	10	B	1	0613111009	9115	R2011134654	
38.31	096	72,580	23,200	95,780	250,000	R	01	B	1	0612326016	1027	R2011023564	
38.43	096	9,510	85,400	94,910	247,000	R	01	B	2	0601326101	983	R2011017998	
38.54	096	10,230	91,910	102,140	265,000	R	03	B	1	0628109102	4232	R2011070959	
38.57	096	30,180	53,710	83,890	217,500	R	06	B	1	0603111008	4290	R2011075942	
38.58	096	50,540	74,850	125,390	325,000	R	05	B	1	0612314040	3326	R2011064756	
38.61	096	53,330	238,140	291,470	755,000	R	07	B	1	0611411008	6303	R2011094102	
38.62	096	39,760	62,590	102,350	265,000	R	05	B	1	0610308047	4220	R2011069846	
38.63	096	9,660	86,920	96,580	250,000	R	12	B	1	0629412044	10005	R2011153271	
38.65	096	41,830	86,860	128,690	333,000	R	01	B	1	0609408003	450	R2011016467	
38.65	096	8,690	78,280	86,970	225,000	R	10	B	1	0632110023	9107	R2011133561	
38.68	096	86,620	188,990	275,610	712,500	R	09	B	1	0602314015	8278	R2011119139	
38.71	096	44,840	44,200	89,040	230,000	R	08	B	1	0610218010	6315	R2011095155	
38.72	096	86,620	116,660	203,280	525,000	R	10	B	1	0602314014	9143	R2011137413	
38.75	096	70,130	49,210	119,340	308,000	R	05	B	1	0611125003	3303	R2011062979	
38.76	096	73,130	30,350	103,480	267,000	R	05	D	1	0611130011	3254	R2011057635	
38.80	096	55,110	109,770	164,880	425,000	R	06	B	1	0601400033	5317	R2011088507	
38.81	096	41,830	48,590	90,420	233,000	R	01	B	1	0610301036	449	R2011016465	
38.84	096	64,340	230,870	295,210	760,000	R	01	B	1	0624208013	406	R2011008507	
38.86	096	30,200	44,800	75,000	193,000	R	08	B	1	0609109027	6293	R2011093290	
38.90	096	6,550	58,810	65,360	168,000	R	04	B	1	0616119193	3244	R2011057115	
38.96	096	43,830	82,800	126,630	325,000	R	06	B	1	0610301026	4270	R2011074317	

Sales Ratio Detail List
 Illinois Department of Revenue
 Office of Local Government Services

Date: 07/16/2012
 Time: 1:57:17 PM
 Page: 150 of 168

SalRatDtlV2-01

Study year: 2011

022 DU PAGE COUNTY

Sales ratio	Twp no.	Land assessment	Building assessment	Total assessment	Net consideration	Prop. class	Dd. mo.	Curr. prop. use	No. of prcls.	Property Index Number (PIN)	Tab no.	Document no.	Trim ind.
39.00	096	45,500	29,770	75,270	193,000	R	12	B	1	0605203015	9983	R2011150414	
39.04	096	55,340	104,730	160,070	410,000	R	10	B	1	0601102026	9117	R2011135020	
39.08	096	39,840	81,300	121,140	310,000	R	07	B	1	0608122009	6267	R2011091080	
39.13	096	41,040	72,440	113,480	290,000	R	06	B	1	0620200014	5264	R2011083742	
39.24	096	48,340	192,970	241,310	615,000	R	11	B	1	0614120018	9166	R2011140661	
39.26	096	7,350	66,060	73,410	187,000	R	07	B	1	0614320030	6251	R2011089760	
39.27	096	20,510	51,150	71,660	182,500	R	03	B	1	0604302029	1705	R2011040735	
39.30	096	69,030	171,670	240,700	612,500	R	04	B	1	0602111037	4171	R2011065652	
39.32	096	37,030	90,180	127,210	323,500	R	03	B	1	0608114021	1637	R2011031970	
39.38	096	110,480	175,010	285,490	725,000	R	02	B	1	0627305013	1032	R2011024202	
39.40	096	56,130	64,030	120,160	305,000	R	08	B	1	0602202006	6363	R2011098629	
39.42	096	57,750	73,910	131,660	334,000	R	08	B	1	0602311009	6334	R2011096278	
39.43	096	44,840	57,680	102,520	260,000	R	08	B	1	0609406026	6306	R2011094223	
39.45	096	44,270	43,360	87,630	222,130	R	01	B	1	0617314001	1021	R2011022644	
39.45	096	7,610	68,330	75,940	192,500	R	10	B	1	0633412031	8318	R2011125029	
39.52	096	6,440	57,580	64,020	162,000	R	10	B	1	0629110007	8334	R2011127085	
39.57	096	55,240	39,730	94,970	240,000	R	03	B	1	0621118001	2425	R2011046396	
39.58	096	7,260	64,980	72,240	182,500	R	07	B	1	0614414031	6325	R2011095875	
39.60	096	9,900	89,100	99,000	250,000	R	05	B	1	0623114017	3316	R2011064181	
39.63	096	23,510	72,390	95,900	242,000	R	05	B	1	0603408006	3276	R2011059918	
39.69	096	6,200	55,720	61,920	156,000	R	09	B	1	0623113043	8270	R2011118428	
39.70	096	9,020	81,110	90,130	227,000	R	09	B	1	0601130012	7364	R2011104944	
39.73	096	40,820	56,530	97,350	245,000	R	10	B	1	0615113010	9132	R2011136645	
39.74	096	27,300	54,160	81,460	205,000	R	02	B	1	0622309005	1631	R2011031248	
39.75	096	59,290	85,800	145,090	365,000	R	05	B	1	0613103004	3323	R2011064485	
39.78	096	100,930	456,060	556,990	1,400,000	C	03	B	1	0620418003	1689	R2011039043	
39.80	096	5,200	46,740	51,940	130,500	R	08	B	1	0622103038	6346	R2011097288	
39.84	096	60,390	67,100	127,490	320,000	R	05	B	1	0602204012	6364	R2011098728	
39.85	096	35,750	35,980	71,730	180,000	R	02	B	1	0604110015	1015	R2011021563	
39.85	096	50,240	45,410	95,650	240,000	R	10	B	1	0601123017	8325	R2011125654	
39.86	096	41,450	61,800	103,250	259,000	R	01	B	1	0616104035	1025	R2011023539	
39.90	096	7,270	65,140	72,410	181,500	R	07	B	1	0619412027	5239	R2011081776	
39.95	096	6,200	55,720	61,920	155,000	R	01	B	1	0623113010	1683	R2011038154	

Sales Ratio Detail List
 Illinois Department of Revenue
 Office of Local Government Services

Study year: 2011

022 DU PAGE COUNTY

Sales ratio	Twp no.	Land assessment	Building assessment	Total assessment	Net consideration	Prop. class	Dd. mo.	Curr. prop. use	No. of prcls.	Property Index Number (PIN)	Tab no.	Document no.	Trim ind.
40.10	096	38,730	61,920	100,650	251,000	R	09	B	1	0606416040	7477	R2011115630	
40.15	096	38,460	61,920	100,380	250,000	R	09	B	1	0608322010	8254	R2011115859	
40.18	096	7,230	65,090	72,320	180,000	R	07	B	1	0630207190	6286	R2011092781	
40.18	096	7,470	109,860	117,330	291,992	C	12	B	1	0620311008	10062	R2011159653	
40.21	096	51,830	89,910	141,740	352,500	R	02	B	1	0611415003	1673	R2011035697	
40.21	096	39,110	122,930	162,040	403,000	R	04	B	1	0629405009	2444	R2011048682	
40.21	096	7,750	69,850	77,600	193,000	R	07	B	1	0610225007	7412	R2011109773	
40.27	096	39,820	43,340	83,160	206,500	R	06	B	1	0610403008	5212	R2011079253	
40.32	096	57,280	56,620	113,900	282,500	R	12	B	1	0611104002	10060	R2011159415	
40.34	096	231,150	232,770	463,920	1,150,000	R	03	B	1	0635206010	2449	R2011049899	
40.34	096	45,440	68,310	113,750	282,000	R	08	B	1	0601407020	6383	R2011100154	
40.37	096	26,530	78,020	104,550	259,000	R	10	B	1	0614307014	8310	R2011124508	
40.40	096	31,090	65,870	96,960	240,000	R	04	B	1	0618218009	3252	R2011057353	
40.41	096	23,380	67,550	90,930	225,000	R	05	B	1	0603402015	4195	R2011067926	
40.42	096	6,560	58,920	65,480	162,000	R	03	B	1	0629111095	2456	R2011050256	
40.52	096	37,140	73,070	110,210	272,000	R	07	B	1	0605111022	5284	R2011086100	
40.52	096	50,230	78,000	128,230	316,500	R	10	B	1	0611331013	8344	R2011129162	
40.60	096	30,070	44,220	74,290	183,000	R	02	B	1	0617200015	1014	R2011021561	
40.60	096	38,020	67,550	105,570	260,000	R	10	B	1	0633302016	8337	R2011127942	
40.60	096	53,330	230,850	284,180	700,000	R	10	B	1	0611319019	9992	R2011151190	
40.61	096	15,220	137,050	152,270	375,000	R	05	B	1	0602207023	6288	R2011092802	
40.68	096	36,020	54,080	90,100	221,500	R	08	B	1	0605220021	6278	R2011092427	
40.68	096	59,640	219,030	278,670	685,000	R	11	B	1	0612203018	9993	R2011151276	
40.75	096	41,830	43,740	85,570	210,000	R	04	B	1	0609410015	6414	R2011102675	
40.75	096	15,720	141,160	156,880	385,000	R	09	B	3	0602236143	8255	R2011115861	
40.76	096	60,460	74,050	134,510	330,000	R	09	B	1	0613212008	7407	R2011109482	
40.78	096	51,320	59,200	110,520	271,000	R	08	B	1	0605210001	6367	R2011098768	
40.79	096	113,100	136,920	250,020	613,000	R	07	B	1	0601312023	6250	R2011089757	
40.81	096	61,310	122,320	183,630	450,000	R	03	B	1	0602412003	2407	R2011044740	
40.82	096	31,300	70,760	102,060	250,000	R	07	B	1	0617111018	6279	R2011092429	
40.83	096	40,820	49,610	90,430	221,500	R	06	B	1	0615119010	5225	R2011080609	
40.84	096	52,910	219,080	271,990	666,000	R	11	B	1	0611417027	10015	R2011155201	
40.90	096	9,600	86,510	96,110	235,000	R	06	B	1	0620201043	4231	R2011070953	

Sales Ratio Detail List
 Illinois Department of Revenue
 Office of Local Government Services

Study year: 2011

022 DU PAGE COUNTY

Sales ratio	Twp no.	Land assessment	Building assessment	Total assessment	Net consideration	Prop. class	Dd. mo.	Curr. prop. use	No. of prcls.	Property Index Number (PIN)	Tab no.	Document no.	Trim ind.
41.00	096	230	2,230	2,460	6,000	R	08	K	1	0602322012	7434	R2011111612	
41.07	096	43,830	110,180	154,010	375,000	R	02	B	1	0615301022	1615	R2011029164	
41.07	096	76,320	172,130	248,450	605,000	R	11	B	1	0632410003	9952	R2011146271	
41.09	096	63,920	112,770	176,690	430,000	R	05	B	1	0614321008	5194	R2011077950	
41.11	096	70,290	90,040	160,330	390,000	R	12	B	1	0611205008	10028	R2011156009	
41.19	096	47,430	53,490	100,920	245,000	R	08	B	1	0607404033	6395	R2011101551	
41.22	096	44,020	127,060	171,080	415,000	R	08	B	1	0631413020	6399	R2011101936	
41.22	096	39,240	63,810	103,050	250,000	R	08	B	1	0609315016	6403	R2011102052	
41.22	096	56,660	120,590	177,250	430,000	R	08	B	1	0611103007	7421	R2011110747	
41.27	096	58,520	85,940	144,460	350,000	R	06	B	1	0611124010	4223	R2011070027	
41.33	096	53,850	99,060	152,910	370,000	R	10	B	1	0601400018	8332	R2011126153	
41.36	096	55,340	48,060	103,400	250,000	R	06	B	1	0601102025	5207	R2011079017	
41.40	096	75,090	49,110	124,200	300,000	R	11	B	1	0613125014	9969	R2011148355	
41.41	096	41,830	56,530	98,360	237,500	R	02	B	1	0610300019	4179	R2011066602	
41.42	096	83,310	119,650	202,960	490,000	R	07	B	1	0612215002	5237	R2011081769	
41.42	096	37,590	107,370	144,960	350,000	R	10	B	1	0609316116	9172	R2011141206	
41.45	096	58,070	58,830	116,900	282,000	R	04	B	1	0614216010	2493	R2011054122	
41.46	096	35,320	141,410	176,730	426,250	R	03	B	1	0605308030	1668	R2011035524	
41.47	096	39,820	68,300	108,120	260,700	R	04	B	1	0615121025	2468	R2011051615	
41.50	096	22,920	144,310	167,230	403,000	R	09	B	1	0622306016	7426	R2011111225	
41.51	096	67,530	274,960	342,490	825,000	R	02	B	1	0625200020	1055	R2011028338	
41.51	096	31,330	44,210	75,540	182,000	R	09	B	1	0609309026	7427	R2011111226	
41.55	096	23,170	105,620	128,790	310,000	R	06	B	1	0603321041	5291	R2011086619	
41.55	096	41,830	107,740	149,570	360,000	R	07	B	1	0609407030	6257	R2011090622	
41.56	096	170,670	286,450	457,120	1,100,000	R	08	B	1	0633202011	7409	R2011109653	
41.60	096	45,500	17,310	62,810	151,000	R	09	B	1	0605206027	7418	R2011110273	
41.63	096	60,380	26,220	86,600	208,000	R	09	B	1	0612317010	8313	R2011124717	
41.66	096	59,290	76,520	135,810	326,000	R	05	B	1	0613104004	4191	R2011067559	
41.66	096	71,720	77,740	149,460	358,800	R	10	B	1	0613212004	8349	R2011129877	
41.67	096	48,050	74,880	122,930	295,000	R	10	B	1	0601404020	9091	R2011131749	
41.68	096	26,070	45,200	71,270	171,000	R	02	B	1	0604107033	1024	R2011023390	
41.71	096	7,090	63,810	70,900	170,000	R	06	B	1	0629111016	6268	R2011091085	
41.73	096	4,460	39,980	44,440	106,500	R	07	B	1	0621216027	5238	R2011081772	

Sales Ratio Detail List
 Illinois Department of Revenue
 Office of Local Government Services

Date: 07/16/2012
 Time: 1:57:17 PM
 Page: 153 of 168

SalRatDtlV2-01

Study year: 2011

022 DU PAGE COUNTY

Sales ratio	Twp no.	Land assessment	Building assessment	Total assessment	Net consideration	Prop. class	Dd. mo.	Curr. prop. use	No. of prcls.	Property Index Number (PIN)	Tab no.	Document no.	Trim ind.
41.75	096	4,790	42,800	47,590	114,000	R	04	B	1	0629106054	2489	R2011053587	
41.76	096	47,510	131,210	178,720	428,000	R	05	B	1	0631413100	4240	R2011071316	
41.76	096	49,990	17,660	67,650	162,000	R	09	B	1	0618205014	8317	R2011125027	
41.82	096	14,660	131,700	146,360	350,000	R	04	B	3	0602236156	3229	R2011055724	
41.82	096	35,570	45,980	81,550	195,000	R	09	B	1	0615104012	7405	R2011109089	
41.83	096	38,020	90,390	128,410	307,000	R	08	B	1	0633302018	6289	R2011092814	
41.88	096	6,070	54,650	60,720	145,000	R	05	B	1	0607223007	3301	R2011062974	
41.88	096	6,070	54,650	60,720	145,000	R	12	B	1	0607223032	9985	R2011150428	
41.91	096	35,600	64,990	100,590	240,000	R	11	B	1	0605404011	9948	R2011146005	
41.98	096	7,270	65,140	72,410	172,500	R	08	B	1	0619412008	6400	R2011101967	
41.99	096	55,350	100,000	155,350	370,000	R	06	B	1	0601101031	5218	R2011079946	
42.04	096	7,980	71,900	79,880	190,000	R	05	B	1	0614320040	4194	R2011067900	
42.08	096	45,080	137,950	183,030	435,000	R	11	B	1	0628309002	9102	R2011133397	
42.09	096	37,250	56,200	93,450	222,000	R	06	B	1	0605220022	4277	R2011074936	
42.09	096	10,530	94,690	105,220	250,000	R	07	B	1	0629406002	7363	R2011104604	
42.16	096	35,180	91,310	126,490	300,000	R	01	B	1	0606418023	399	R2011007512	
42.20	096	77,620	302,170	379,790	900,000	R	03	B	1	0601307008	1694	R2011039670	
42.23	096	54,830	61,300	116,130	275,000	R	04	B	1	0601212027	3226	R2011055297	
42.25	096	56,410	64,860	121,270	287,000	R	04	B	1	0614221006	2494	R2011054124	
42.26	096	14,270	44,470	58,740	139,000	R	03	B	1	0604323019	1726	R2011043070	
42.26	096	51,040	52,500	103,540	245,000	R	05	B	1	0616106004	3308	R2011063350	
42.26	096	45,820	67,430	113,250	268,000	R	06	B	1	0613221008	5234	R2011081239	
42.32	096	63,400	96,160	159,560	377,000	R	03	B	1	0614204007	1709	R2011041187	
42.38	096	110,380	182,050	292,430	690,000	R	06	B	1	0602403006	4264	R2011073884	
42.39	096	16,240	145,910	162,150	382,500	R	12	B	1	0623107032	10019	R2011155261	
42.40	096	55,920	97,560	153,480	362,000	R	06	B	1	0611327011	5200	R2011078664	
42.45	096	44,010	138,090	182,100	429,000	R	07	B	1	0620308023	6345	R2011096979	
42.49	096	6,260	56,200	62,460	147,000	R	03	B	1	0616119127	1670	R2011035532	
42.52	096	84,700	117,250	201,950	475,000	R	03	B	1	0601317011	1724	R2011042463	
42.55	096	41,020	104,510	145,530	342,000	R	06	B	1	0601208011	5219	R2011080272	
42.56	096	32,260	57,540	89,800	211,000	R	03	B	1	0619102019	2446	R2011049406	
42.57	096	41,830	47,570	89,400	210,000	R	03	B	1	0616206076	1682	R2011038152	
42.65	096	4,490	40,290	44,780	105,000	R	08	B	1	0622101044	6402	R2011102045	

Sales Ratio Detail List
 Illinois Department of Revenue
 Office of Local Government Services

Study year: 2011

022 DU PAGE COUNTY

Sales ratio	Twp no.	Land assessment	Building assessment	Total assessment	Net consideration	Prop. class	Dd. mo.	Curr. prop. use	No. of prcls.	Property Index Number (PIN)	Tab no.	Document no.	Trim ind.
42.65	096	4,490	40,290	44,780	105,000	R	08	B	1	0622101064	7369	R2011105718	
42.66	096	17,600	124,250	141,850	332,500	R	09	B	1	0621102031	7419	R2011110660	
42.75	096	60,020	55,410	115,430	270,000	R	04	B	1	0621300007	3281	R2011060968	
42.75	096	118,210	148,950	267,160	625,000	R	06	B	1	0627309003	4307	R2011076730	
42.75	096	51,280	77,390	128,670	301,000	R	08	B	1	0611223009	6349	R2011097387	
42.76	096	57,680	42,370	100,050	234,000	R	02	B	1	0608411011	1657	R2011034435	
42.76	096	44,210	62,680	106,890	250,000	R	12	B	1	0616301011	10064	R2011160379	
42.80	096	30,960	118,840	149,800	350,000	R	04	B	1	0607201030	2424	R2011046394	
42.81	096	80,800	150,400	231,200	540,000	R	09	B	1	0601318007	7461	R2011113659	
42.88	096	58,350	89,570	147,920	345,000	R	08	B	1	0614208019	6409	R2011102297	
42.88	096	50,860	101,350	152,210	355,000	R	10	B	1	0615202036	9096	R2011132125	
42.89	096	48,090	93,440	141,530	330,000	R	02	B	1	0605104011	1046	R2011027017	
42.93	096	7,940	71,480	79,420	185,000	R	08	B	2	0601326094	7339	R2011102758	
42.97	096	64,540	253,450	317,990	740,000	R	03	B	1	0625400008	1700	R2011040434	
42.98	096	58,870	202,240	261,110	607,500	R	06	B	1	0601127003	5193	R2011077936	
43.04	096	24,510	49,090	73,600	171,000	R	03	B	1	0604309020	2418	R2011045426	
43.04	096	57,420	45,230	102,650	238,500	R	06	B	1	0621203008	4219	R2011069707	
43.06	096	40,060	65,870	105,930	246,000	R	02	B	1	0619402023	1047	R2011027019	
43.06	096	39,880	59,600	99,480	231,000	R	06	B	1	0608114008	5224	R2011080506	
43.06	096	53,120	51,090	104,210	242,000	R	06	B	1	0614107013	5267	R2011084107	
43.08	096	6,260	56,200	62,460	145,000	R	01	B	1	0616119310	1039	R2011025397	
43.08	096	47,200	31,200	78,400	182,000	R	06	B	1	0605407015	5209	R2011079120	
43.11	096	18,990	42,120	61,110	141,750	R	05	B	1	0603115002	5231	R2011081045	
43.11	096	3,470	31,020	34,490	80,000	R	07	B	1	0619404061	5299	R2011087177	
43.25	096	112,240	107,270	219,510	507,500	R	01	B	1	0602211017	993	R2011019315	
43.25	096	63,950	93,710	157,660	364,500	R	05	B	1	0612407010	5198	R2011078634	
43.27	096	51,630	88,990	140,620	325,000	R	01	B	1	0611414003	1042	R2011026337	
43.34	096	18,760	48,420	67,180	155,000	R	04	B	1	0604406003	3314	R2011063926	
43.35	096	40,510	57,030	97,540	225,000	R	02	B	1	0609313012	1044	R2011026588	
43.47	096	32,760	52,870	85,630	197,000	R	09	B	1	0618212012	8283	R2011119486	
43.49	096	12,050	108,420	120,470	277,000	R	06	B	1	0632110074	5205	R2011078778	
43.52	096	7,170	43,750	50,920	117,000	R	06	B	1	0629107009	5233	R2011081211	
43.52	096	32,320	67,780	100,100	230,000	R	04	B	1	0618209013	6336	R2011096382	

Sales Ratio Detail List
 Illinois Department of Revenue
 Office of Local Government Services

Date: 07/16/2012
 Time: 1:57:17 PM
 Page: 155 of 168

SalRatDtlV2-01

Study year: 2011

022 DU PAGE COUNTY

Sales ratio	Twp no.	Land assessment	Building assessment	Total assessment	Net consideration	Prop. class	Dd. mo.	Curr. prop. use	No. of prcls.	Property Index Number (PIN)	Tab no.	Document no.	Trim ind.
43.52	096	6,560	59,150	65,710	151,000	R	08	B	1	0630207041	9950	R2011146041	
43.55	096	40,010	169,050	209,060	480,000	R	07	B	1	0607405035	6259	R2011090966	
43.61	096	58,350	65,080	123,430	283,000	R	05	B	1	0614208013	4196	R2011067997	
43.67	096	58,060	105,700	163,760	375,000	R	06	B	1	0611430027	4279	R2011074939	
43.67	096	39,960	45,420	85,380	195,500	R	09	B	1	0607412011	7415	R2011109780	
43.70	096	30,840	152,710	183,550	420,000	R	05	B	1	0608303020	3266	R2011059376	
43.70	096	15,940	143,560	159,500	365,000	R	12	B	1	0623111029	10037	R2011156867	
43.73	096	44,740	150,960	195,700	447,500	R	09	B	1	0620306043	7435	R2011111613	
43.73	096	35,570	44,240	79,810	182,500	R	09	B	1	0615105002	7452	R2011112931	
43.74	096	10,870	97,610	108,480	248,000	R	06	B	1	0629407058	4249	R2011072220	
43.74	096	34,120	58,600	92,720	212,000	R	11	B	1	0605216012	9964	R2011147236	
43.75	096	34,200	33,620	67,820	155,000	R	04	B	1	0608130001	3223	R2011054847	
43.80	096	32,100	42,360	74,460	170,000	R	10	B	1	0618201019	9173	R2011141849	
43.82	096	7,670	69,010	76,680	175,000	R	05	B	2	0601326208	3287	R2011061761	
43.87	096	76,740	48,730	125,470	286,000	R	02	B	1	0612406024	1677	R2011036017	
43.92	096	82,470	132,740	215,210	490,000	R	08	B	1	0612109005	7376	R2011105914	
43.92	096	62,750	86,580	149,330	340,000	R	10	B	1	0612310005	8351	R2011129919	
43.96	096	36,600	64,500	101,100	230,000	R	01	B	1	0605307033	447	R2011016455	
43.98	096	40,820	42,310	83,130	189,000	R	06	B	1	0610304023	5211	R2011079241	
43.99	096	6,260	56,200	62,460	142,000	R	05	B	1	0616119284	3279	R2011060482	
44.00	096	60,360	49,640	110,000	250,000	R	06	B	1	0612413016	4241	R2011071617	
44.11	096	55,540	51,640	107,180	243,000	R	10	B	1	0614104007	8300	R2011122746	
44.14	096	10,290	92,550	102,840	233,000	R	09	B	4	0602234121	7476	R2011115626	
44.21	096	44,470	48,380	92,850	210,000	R	11	B	1	0608318006	9135	R2011136815	
44.24	096	49,110	68,800	117,910	266,500	R	03	B	1	0601206013	1712	R2011041258	
44.29	096	9,600	86,510	96,110	217,000	R	07	B	1	0620201015	5274	R2011085099	
44.29	096	9,600	86,510	96,110	217,000	R	08	B	1	0620201016	7356	R2011103955	
44.33	096	6,650	59,840	66,490	150,000	R	06	B	1	0630207232	4278	R2011074937	
44.34	096	48,730	39,950	88,680	200,000	R	12	B	1	0617304010	10033	R2011156080	
44.45	096	72,710	93,970	166,680	375,000	R	02	B	1	0614209016	1056	R2011028561	
44.46	096	31,600	61,330	92,930	209,000	R	11	B	1	0614300017	10002	R2011152649	
44.51	096	7,150	64,060	71,210	160,000	R	08	B	2	0614415133	6377	R2011099884	
44.57	096	56,130	55,300	111,430	250,000	R	05	B	1	0602217007	4187	R2011067344	

Sales Ratio Detail List
 Illinois Department of Revenue
 Office of Local Government Services

Study year: 2011

022 DU PAGE COUNTY

Sales ratio	Twp no.	Land assessment	Building assessment	Total assessment	Net consideration	Prop. class	Dd. mo.	Curr. prop. use	No. of prcls.	Property Index Number (PIN)	Tab no.	Document no.	Trim ind.
44.57	096	85,190	151,040	236,230	530,000	R	08	B	1	0627404013	6374	R2011099683	
44.58	096	37,140	161,240	198,380	445,000	R	11	B	1	0620412006	9198	R2011144143	
44.64	096	141,830	313,530	455,360	1,020,000	C	03	F	2	0629102016	2433	R2011046997	
44.64	096	23,040	58,660	81,700	183,000	R	03	B	1	0603127001	2439	R2011047371	
44.68	096	51,350	55,880	107,230	240,000	R	03	B	1	0619202029	1685	R2011038617	
44.72	096	18,120	56,560	74,680	167,000	R	08	B	1	0604228021	6388	R2011100447	
44.74	096	58,490	103,230	161,720	361,500	R	04	B	1	0621305013	3251	R2011057344	
44.88	096	6,590	59,380	65,970	147,000	R	09	B	1	0616119253	7465	R2011114602	
44.89	096	63,810	22,370	86,180	192,000	R	01	B	1	0613308012	3220	R2011054572	
44.97	096	42,320	47,620	89,940	200,000	R	01	B	1	0601215019	992	R2011018604	
45.04	096	70,070	126,970	197,040	437,500	R	07	B	1	0612223017	5273	R2011084760	
45.06	096	5,380	47,570	52,950	117,500	R	11	B	2	0608131182	9125	R2011136111	
45.07	096	4,700	42,170	46,870	104,000	R	05	B	1	0621209005	3269	R2011059831	
45.10	096	50,370	220,230	270,600	600,000	R	05	B	1	0608205052	4283	R2011075291	
45.12	096	90,910	178,210	269,120	596,500	R	04	B	1	0633303002	2470	R2011052136	
45.13	096	34,140	38,070	72,210	160,000	R	08	B	1	0606409011	6405	R2011102063	
45.15	096	50,650	59,970	110,620	245,000	R	08	B	1	0619102060	7414	R2011109778	
45.21	096	38,400	77,800	116,200	257,000	R	02	B	1	0616203018	1628	R2011030895	
45.22	096	174,500	322,900	497,400	1,100,000	R	04	B	1	0633202001	2453	R2011049931	
45.25	096	42,560	51,550	94,110	208,000	R	09	B	1	0617300024	7392	R2011107733	
45.28	096	5,590	50,100	55,690	123,000	R	03	B	1	0628107319	1681	R2011037951	
45.31	096	7,960	71,340	79,300	175,000	R	01	B	1	0616402007	451	R2011016473	
45.35	096	40,330	50,830	91,160	201,000	R	05	B	1	0630107008	3317	R2011064237	
45.44	096	15,940	143,560	159,500	351,000	R	06	B	1	0623111022	4301	R2011076467	
45.48	096	35,930	34,560	70,490	155,000	R	02	B	1	0606409012	1644	R2011032217	
45.48	096	36,700	45,610	82,310	181,000	R	09	B	1	0615109002	8268	R2011118125	
45.50	096	57,590	108,490	166,080	365,000	R	05	B	1	0614203004	3302	R2011062975	
45.51	096	32,870	48,590	81,460	179,000	R	03	B	1	0605312019	2428	R2011046659	
45.53	096	18,110	44,720	62,830	138,000	R	10	B	1	0603315018	9114	R2011134642	
45.62	096	24,950	53,970	78,920	173,000	R	01	B	1	0614309009	1029	R2011023802	
45.62	096	59,560	78,200	137,760	302,000	R	06	B	1	0614208022	4300	R2011076464	
45.71	096	61,660	150,910	212,570	465,000	R	01	B	1	0633405024	995	R2011019456	
45.73	096	63,400	60,060	123,460	270,000	R	07	B	1	0611312017	6271	R2011092153	

Sales Ratio Detail List
 Illinois Department of Revenue
 Office of Local Government Services

Study year: 2011

022 DU PAGE COUNTY

Sales ratio	Twp no.	Land assessment	Building assessment	Total assessment	Net consideration	Prop. class	Dd. mo.	Curr. prop. use	No. of prcls.	Property Index Number (PIN)	Tab no.	Document no.	Trim ind.
45.75	096	56,260	64,980	121,240	265,000	R	04	B	1	0611419015	3283	R2011060983	
45.78	096	4,680	42,020	46,700	102,000	R	09	B	1	0621215042	7469	R2011115037	
45.84	096	6,870	61,890	68,760	150,000	R	08	B	1	0607223046	7373	R2011105782	
45.99	096	66,600	98,510	165,110	359,000	R	08	B	1	0620403020	7372	R2011105780	
46.00	096	59,590	126,700	186,290	405,000	R	10	B	1	0620403030	8358	R2011130132	
46.06	096	41,830	52,600	94,430	205,000	R	05	B	1	0610112009	3313	R2011063920	
46.11	096	4,300	38,580	42,880	93,000	R	10	B	1	0619212058	9110	R2011134207	
46.16	096	122,970	66,290	189,260	410,000	R	05	B	1	0623204013	4234	R2011070964	
46.18	096	9,250	83,210	92,460	200,200	R	10	B	2	0602234120	9130	R2011136590	
46.20	096	8,550	76,920	85,470	185,000	R	01	B	1	0605429029	1012	R2011021514	
46.20	096	72,560	126,080	198,640	430,000	R	09	B	1	0612417019	8275	R2011118878	
46.21	096	109,770	40,420	150,190	325,000	R	06	B	1	0613204018	5196	R2011078028	
46.22	096	55,800	267,710	323,510	700,000	R	03	B	1	0613402029	2448	R2011049529	
46.24	096	465,020	441,370	906,390	1,960,000	R	10	B	1	0625408023	8352	R2011129921	
46.26	096	21,280	61,980	83,260	180,000	R	07	B	1	0604407009	5312	R2011088150	
46.27	096	6,260	56,200	62,460	135,000	R	10	B	1	0616119302	8308	R2011124363	
46.28	096	37,880	56,990	94,870	205,000	R	11	B	1	0608404022	9987	R2011150725	
46.29	096	90,930	71,070	162,000	350,000	R	11	B	1	0601207017	9146	R2011137568	
46.37	096	54,370	110,260	164,630	355,000	R	05	B	1	0602218003	4224	R2011070035	
46.39	096	174,200	196,930	371,130	800,000	R	06	B	1	0628213002	5204	R2011078771	
46.39	096	8,030	72,220	80,250	173,000	R	10	B	1	0619412087	9106	R2011133559	
46.41	096	4,700	42,170	46,870	101,000	R	01	B	1	0621210039	1002	R2011020670	
46.42	096	30,020	49,410	79,430	171,100	R	01	B	1	0617203016	1026	R2011023549	
46.42	096	63,070	111,010	174,080	375,000	R	08	B	1	0636400004	7351	R2011103441	
46.46	096	51,830	78,270	130,100	280,000	R	09	B	1	0611415015	7446	R2011112468	
46.52	096	58,520	74,980	133,500	287,000	R	07	B	1	0611409013	5292	R2011086664	
46.56	096	46,850	41,150	88,000	189,000	R	05	B	1	0610303008	3298	R2011062341	
46.84	096	50,900	125,210	176,110	376,000	R	10	B	1	0631408006	8305	R2011123551	
46.94	096	21,040	75,650	96,690	206,000	R	11	B	1	0604409003	9977	R2011149295	
46.95	096	55,920	61,400	117,320	249,900	R	03	B	1	0611338015	2426	R2011046445	
46.96	096	40,510	65,150	105,660	225,000	R	07	B	1	0609306004	6412	R2011102492	
46.97	096	41,830	40,370	82,200	175,000	R	09	B	1	0609405013	7382	R2011106516	
46.99	096	180,370	430,470	610,840	1,300,000	R	10	B	1	0633200064	8302	R2011123172	

Sales Ratio Detail List
 Illinois Department of Revenue
 Office of Local Government Services

Study year: 2011

022 DU PAGE COUNTY

Sales ratio	Twp no.	Land assessment	Building assessment	Total assessment	Net consideration	Prop. class	Dd. mo.	Curr. prop. use	No. of prcls.	Property Index Number (PIN)	Tab no.	Document no.	Trim ind.
47.11	096	33,150	33,040	66,190	140,500	R	08	B	1	0608322017	7354	R2011103941	
47.15	096	7,170	43,750	50,920	108,000	R	03	B	1	0629107024	1697	R2011040160	
47.21	096	20,930	51,530	72,460	153,500	R	12	B	1	0604104009	10029	R2011156050	
47.26	096	35,570	37,490	73,060	154,600	R	02	B	1	0615106033	1045	R2011026592	
47.26	096	10,080	90,580	100,660	213,000	R	09	B	1	0629406003	8274	R2011118877	
47.32	096	39,130	61,180	100,310	212,000	R	04	B	1	0608410017	2461	R2011050618	
47.33	096	70,800	54,630	125,430	265,000	R	02	B	1	0612308012	1616	R2011029474	
47.33	096	55,650	69,780	125,430	265,000	R	07	B	1	0608403037	5221	R2011080386	
47.33	096	100,910	287,200	388,110	820,000	R	08	B	1	0601303006	7338	R2011102754	
47.44	096	23,040	71,850	94,890	200,000	R	11	B	1	0603124003	9959	R2011146674	
47.56	096	32,900	74,100	107,000	225,000	R	07	B	1	0617116011	5303	R2011087233	
47.60	096	19,810	74,680	94,490	198,500	R	08	B	1	0604302006	6344	R2011096804	
47.66	096	39,820	74,560	114,380	240,000	R	06	B	1	0615119018	5226	R2011080611	
47.68	096	34,120	64,820	98,940	207,500	R	04	B	1	0605215004	2467	R2011051501	
47.71	096	90,350	172,070	262,420	550,000	R	11	B	1	0633306025	9961	R2011146826	
47.83	096	46,850	81,800	128,650	269,000	R	08	B	1	0609407010	7395	R2011107921	
47.91	096	19,500	49,970	69,470	145,000	R	07	B	1	0604410002	6292	R2011092950	
47.91	096	69,010	134,590	203,600	425,000	R	09	B	1	0614411007	8293	R2011120383	
47.92	096	26,840	80,970	107,810	225,000	R	07	B	1	0621115012	6253	R2011090085	
47.93	096	121,180	132,840	254,020	530,000	R	09	B	1	0601320009	7470	R2011115422	
47.95	096	57,350	165,600	222,950	465,000	R	05	B	1	0624208075	3307	R2011063307	
48.04	096	5,770	51,880	57,650	120,000	R	01	B	1	0628110087	1013	R2011021515	
48.12	096	41,830	47,910	89,740	186,500	R	10	B	1	0610307040	9098	R2011132350	
48.13	096	49,400	82,950	132,350	275,000	R	11	B	1	0602215007	9170	R2011140880	
48.14	096	41,830	47,220	89,050	185,000	R	10	B	1	0610305029	9140	R2011137278	
48.15	096	50,230	61,480	111,710	232,000	R	05	B	1	0611331019	4192	R2011067561	
48.15	096	72,710	101,590	174,300	362,000	R	08	B	1	0613113011	7345	R2011103194	
48.16	096	64,950	87,230	152,180	316,000	R	12	B	1	0607201001	10031	R2011156071	
48.18	096	63,810	63,860	127,670	265,000	R	05	B	1	0613302009	4182	R2011067006	
48.18	096	40,880	41,030	81,910	170,000	R	09	B	1	0608414006	7453	R2011113096	
48.18	096	76,940	90,480	167,420	347,500	R	11	B	1	0601400015	9982	R2011150258	
48.20	096	56,690	78,260	134,950	280,000	R	06	B	1	0614213012	4271	R2011074343	
48.27	096	73,530	49,570	123,100	255,000	R	11	B	1	0613403015	9159	R2011139472	

Sales Ratio Detail List
 Illinois Department of Revenue
 Office of Local Government Services

Study year: 2011

022 DU PAGE COUNTY

Sales ratio	Twp no.	Land assessment	Building assessment	Total assessment	Net consideration	Prop. class	Dd. mo.	Curr. prop. use	No. of prcls.	Property Index Number (PIN)	Tab no.	Document no.	Trim ind.
48.28	096	134,930	53,380	188,310	390,000	R	10	B	1	0601307001	9093	R2011131833	
48.32	096	57,510	51,220	108,730	225,000	R	02	B	1	0602108002	2466	R2011051238	
48.34	096	57,750	58,270	116,020	240,000	R	11	B	1	0602311018	9157	R2011139050	
48.35	096	35,780	147,290	183,070	378,600	R	09	D	1	0604102003	8260	R2011117416	
48.36	096	55,860	65,030	120,890	250,000	R	07	B	1	0614220016	6290	R2011092946	
48.42	096	39,750	58,780	98,530	203,500	R	06	B	1	0610308046	5290	R2011086550	
48.46	096	3,580	32,040	35,620	73,500	R	08	B	1	0619203007	7353	R2011103937	
48.62	096	87,480	106,980	194,460	400,000	R	06	B	1	0620407006	5298	R2011086972	
48.68	096	9,020	81,030	90,050	185,000	R	12	B	1	0633415037	10023	R2011155702	
48.73	096	5,850	52,630	58,480	120,000	R	07	B	1	0630207039	6319	R2011095377	
48.74	096	9,750	87,720	97,470	200,000	R	11	B	2	0602234053	9193	R2011143315	
48.78	096	20,020	64,850	84,870	174,000	R	10	B	1	0604125018	9148	R2011137656	
48.85	096	21,730	41,770	63,500	130,000	R	01	B	1	0603116007	1624	R2011030251	
49.04	096	21,110	54,410	75,520	154,000	R	02	B	1	0603308011	1636	R2011031859	
49.04	096	41,830	42,520	84,350	172,000	R	09	B	1	0609404002	7424	R2011110943	
49.08	096	50,230	53,820	104,050	212,000	R	09	B	1	0611331017	7399	R2011108748	
49.14	096	5,850	52,630	58,480	119,000	R	06	B	1	0630207082	4254	R2011072439	
49.16	096	45,850	69,680	115,530	235,000	R	09	B	1	0616204084	8286	R2011120170	
49.20	096	41,830	61,480	103,310	210,000	R	12	B	1	0610305004	10047	R2011157938	
49.23	096	40,820	83,240	124,060	252,000	R	12	B	1	0616203014	10018	R2011155259	
49.27	096	43,800	169,060	212,860	432,000	R	09	B	1	0620309011	8295	R2011121238	
49.34	096	113,470	34,060	147,530	299,000	R	11	B	1	0615301003	9953	R2011146283	
49.40	096	57,870	82,920	140,790	285,000	R	07	B	1	0613212017	5245	R2011082525	
49.44	096	75,070	48,520	123,590	250,000	R	02	B	1	0612300018	1023	R2011023025	
49.48	096	43,830	74,930	118,760	240,000	R	01	B	1	0610409026	1010	R2011021502	
49.57	096	59,700	113,780	173,480	350,000	R	10	B	1	0611214004	9176	R2011142278	
49.58	096	3,980	35,440	39,420	79,500	R	08	B	1	0620207038	6318	R2011095227	
49.59	096	39,240	50,020	89,260	180,000	R	03	B	1	0619202020	2422	R2011045961	
49.60	096	35,420	78,650	114,070	230,000	R	03	B	1	0605114023	2410	R2011044792	
49.76	096	42,560	53,230	95,790	192,500	R	06	B	1	0617303014	4285	R2011075541	
49.85	096	39,820	52,410	92,230	185,000	R	08	B	1	0615119002	7370	R2011105725	
49.85	096	21,870	62,880	84,750	170,000	R	11	B	1	0633404014	10035	R2011156761	
49.87	096	39,820	47,450	87,270	175,000	R	01	B	1	0610304030	452	R2011016477	

Sales Ratio Detail List
 Illinois Department of Revenue
 Office of Local Government Services

Date: 07/16/2012
 Time: 1:57:17 PM
 Page: 160 of 168

SalRatDtlV2-01

Study year: 2011

022 DU PAGE COUNTY

Sales ratio	Twp no.	Land assessment	Building assessment	Total assessment	Net consideration	Prop. class	Dd. mo.	Curr. prop. use	No. of prcls.	Property Index Number (PIN)	Tab no.	Document no.	Trim ind.
49.87	096	36,490	57,770	94,260	189,000	R	08	B	1	0607101029	6326	R2011095876	
49.89	096	55,920	51,350	107,270	215,000	R	07	B	1	0614112022	7347	R2011103239	
49.92	096	33,880	50,990	84,870	170,000	R	03	B	1	0618200014	2406	R2011044671	
50.06	096	17,350	52,730	70,080	140,000	R	09	B	1	0603316019	7450	R2011112779	
50.08	096	63,260	41,900	105,160	210,000	R	01	B	1	0605419006	3271	R2011059866	
50.17	096	3,780	33,850	37,630	75,000	R	08	B	1	0619212068	7349	R2011103401	
50.30	096	56,490	70,770	127,260	253,000	R	02	B	1	0614210011	1652	R2011033868	
50.36	096	6,250	56,200	62,450	124,000	R	10	B	1	0607223012	9151	R2011137800	
50.47	096	19,170	172,610	191,780	380,000	R	12	B	1	0627407045	9994	R2011151512	
50.48	096	33,130	42,590	75,720	150,000	R	09	B	1	0605311014	7391	R2011107678	
50.50	096	49,760	36,090	85,850	170,000	R	10	B	1	0609313033	9161	R2011139981	
50.51	096	4,140	37,280	41,420	82,000	R	04	B	1	0629107179	2488	R2011053409	
50.57	096	6,110	55,080	61,190	121,000	R	09	B	1	0622103020	8266	R2011117584	
50.61	096	64,880	59,110	123,990	245,000	R	06	B	1	0620403010	5223	R2011080479	
50.63	096	35,570	47,970	83,540	165,000	R	05	B	1	0615102004	3290	R2011061828	
50.67	096	44,830	55,490	100,320	198,000	R	10	B	1	0620104006	8360	R2011130253	
50.73	096	62,290	31,060	93,350	184,000	R	05	B	1	0609111019	3304	R2011062983	
50.85	096	33,520	45,290	78,810	155,000	R	09	B	1	0607407026	9129	R2011136587	
50.95	096	43,880	46,300	90,180	177,000	R	10	B	1	0605108001	9112	R2011134450	
51.05	096	3,170	28,480	31,650	62,000	R	09	B	1	0602322047	7410	R2011109672	
51.08	096	54,790	62,700	117,490	230,000	C	01	G	1	0609202036	439	R2011015277	
51.08	096	10,990	98,830	109,820	215,000	R	05	B	1	0633415012	4259	R2011073265	
51.09	096	43,870	67,260	111,130	217,500	R	02	B	1	0601401004	1016	R2011021619	
51.18	096	158,390	176,840	335,230	655,000	R	11	B	1	0601306015	9195	R2011143622	
51.23	096	681,870	188,990	870,860	1,700,000	R	05	B	1	0625409002	3240	R2011056788	
51.26	096	41,830	48,390	90,220	176,000	R	12	B	1	0609410039	10061	R2011159649	
51.31	096	67,510	53,070	120,580	235,000	R	03	B	1	0611124008	1701	R2011040460	
51.35	096	8,510	76,210	84,720	165,000	R	06	B	1	0614410099	6249	R2011089754	
51.42	096	62,370	80,570	142,940	278,000	R	08	B	1	0613210015	6304	R2011094180	
51.54	096	10,830	97,410	108,240	210,000	R	10	B	1	0629411028	9109	R2011133677	
51.66	096	11,260	101,350	112,610	218,000	R	03	B	2	0607230052	2486	R2011053356	
51.73	096	61,990	46,600	108,590	209,900	R	09	B	1	0602300008	8271	R2011118687	
51.78	096	45,850	42,170	88,020	170,000	R	05	B	1	0610217004	4193	R2011067745	

Sales Ratio Detail List
 Illinois Department of Revenue
 Office of Local Government Services

Study year: 2011

022 DU PAGE COUNTY

Sales ratio	Twp no.	Land assessment	Building assessment	Total assessment	Net consideration	Prop. class	Dd. mo.	Curr. prop. use	No. of prcls.	Property Index Number (PIN)	Tab no.	Document no.	Trim ind.
51.82	096	30,880	48,350	79,230	152,900	R	08	B	1	0617201011	7375	R2011105868	
51.83	096	100,110	42,430	142,540	275,000	R	04	B	1	0613118009	2478	R2011052806	
51.83	096	30,780	66,140	96,920	187,000	R	07	B	1	0618210001	6283	R2011092522	
51.94	096	71,740	61,360	133,100	256,250	R	01	B	1	0611430020	1011	R2011021505	
51.96	096	418,310	257,160	675,470	1,300,000	R	03	B	1	0635200001	1714	R2011041765	
52.18	096	43,830	0	43,830	84,000	R	02	A	1	0610407053	1038	R2011025394	
52.27	096	35,850	63,470	99,320	190,000	R	08	B	1	0617117032	7352	R2011103504	
52.32	096	55,420	38,700	94,120	179,900	R	08	B	1	0606201040	6393	R2011101443	
52.33	096	44,350	180,680	225,030	430,000	R	10	B	1	0632410016	8322	R2011125632	
52.38	096	8,180	73,540	81,720	156,000	R	08	B	1	0616402028	7472	R2011115511	
52.39	096	56,680	141,110	197,790	377,500	R	10	B	1	0624208007	9097	R2011132333	
52.45	096	35,570	43,110	78,680	150,000	R	08	B	1	0615101003	7355	R2011103943	
52.67	096	33,180	0	33,180	63,000	R	09	A	1	0617315025	7423	R2011110941	
52.68	096	5,850	52,630	58,480	111,000	R	01	B	1	0630207220	987	R2011018012	
52.68	096	38,450	72,170	110,620	210,000	R	06	B	1	0618406003	4253	R2011072436	
52.78	096	4,650	32,240	36,890	69,900	R	04	B	1	0629107116	2492	R2011053913	
52.80	096	6,070	54,650	60,720	115,000	R	10	B	1	0607223005	8289	R2011120249	
52.80	096	5,560	49,880	55,440	105,000	R	11	B	1	0621213068	9196	R2011143625	
52.81	096	125,360	143,990	269,350	510,000	R	04	B	1	0628304002	2455	R2011050203	
52.85	096	43,170	207,880	251,050	475,000	R	06	B	1	0607302031	5252	R2011082978	
52.90	096	39,820	68,630	108,450	205,000	R	05	B	1	0615121013	4235	R2011070974	
52.97	096	7,940	71,510	79,450	150,000	R	07	B	1	0616402037	5293	R2011086683	
53.10	096	23,430	47,730	71,160	134,000	R	06	B	1	0604109009	4274	R2011074677	
53.33	096	69,680	100,980	170,660	320,000	R	05	B	1	0602403019	4229	R2011070736	
53.39	096	9,110	81,660	90,770	170,000	R	09	B	1	0614410045	8265	R2011117577	
53.44	096	8,300	74,530	82,830	155,000	R	06	B	1	0619412031	5235	R2011081241	
53.57	096	35,440	28,310	63,750	119,000	R	01	B	1	0603107010	984	R2011018000	
53.57	096	10,990	98,830	109,820	205,000	R	06	B	1	0633415004	4247	R2011072129	
53.66	096	7,780	70,020	77,800	145,000	R	03	B	1	0605429017	2427	R2011046654	
53.75	096	56,260	48,560	104,820	195,000	R	12	B	1	0611129011	10027	R2011155883	
53.97	096	16,310	61,940	78,250	145,000	R	01	B	1	0607212002	1669	R2011035527	
54.07	096	58,060	86,580	144,640	267,500	R	07	B	1	0611416004	5277	R2011085461	
54.14	096	39,820	41,390	81,210	150,000	R	09	B	1	0610103025	7433	R2011111609	

Sales Ratio Detail List
 Illinois Department of Revenue
 Office of Local Government Services

Study year: 2011

022 DU PAGE COUNTY

Sales ratio	Twp no.	Land assessment	Building assessment	Total assessment	Net consideration	Prop. class	Dd. mo.	Curr. prop. use	No. of prcls.	Property Index Number (PIN)	Tab no.	Document no.	Trim ind.
54.17	096	110,240	101,020	211,260	390,000	R	11	B	1	0612117023	9967	R2011147988	
54.48	096	63,230	37,550	100,780	185,000	R	06	B	1	0610304019	6252	R2011090012	
54.72	096	132,840	262,510	395,350	722,500	C	11	E	2	0607202025	9995	R2011151555	
54.76	096	55,920	45,380	101,300	185,000	R	07	B	1	0614105016	5313	R2011088152	
54.77	096	4,380	39,440	43,820	80,000	R	09	B	1	0628107202	7440	R2011112265	
54.85	096	48,840	60,870	109,710	200,000	R	02	B	1	0608205023	1653	R2011034300	
54.86	096	4,290	38,500	42,790	78,000	R	09	B	1	0619404101	7468	R2011115034	
54.96	096	43,390	34,930	78,320	142,500	R	09	B	1	0614411006	8256	R2011115929	
55.02	096	3,400	30,710	34,110	62,000	R	05	B	2	0602322059	3322	R2011064468	
55.33	096	39,820	57,010	96,830	175,000	R	10	B	1	0615118003	9180	R2011143032	
55.45	096	90,000	55,560	145,560	262,500	R	10	B	1	0611123017	9122	R2011135312	
55.54	096	5,260	47,500	52,760	95,000	R	08	B	1	0629202020	6401	R2011102042	
55.65	096	44,650	66,650	111,300	200,000	R	11	B	1	0601406011	10053	R2011158536	
55.66	096	36,020	47,470	83,490	150,000	R	01	B	1	0605219012	986	R2011018003	
55.66	096	5,510	47,370	52,880	95,000	R	06	B	1	0616118030	4245	R2011072120	
55.69	096	45,150	33,650	78,800	141,500	R	11	B	1	0617117049	9134	R2011136811	
55.72	096	3,330	30,100	33,430	60,000	R	01	B	1	0618306002	1031	R2011023815	
55.72	096	73,630	92,130	165,760	297,500	R	07	B	1	0614222017	6294	R2011093300	
55.73	096	3,950	35,620	39,570	71,000	R	06	B	1	0607228110	5202	R2011078716	
56.09	096	77,170	29,410	106,580	190,000	R	08	B	1	0613118011	6352	R2011097846	
56.18	096	41,830	56,480	98,310	175,000	R	06	B	1	0609408043	4255	R2011072791	
56.19	096	17,660	63,820	81,480	145,000	R	11	B	1	0603318015	9988	R2011150735	
56.47	096	64,670	76,500	141,170	250,000	R	07	B	1	0614226022	7393	R2011107776	
56.56	096	50,690	36,980	87,670	155,000	R	08	B	1	0607413037	7417	R2011109785	
56.63	096	2,240	82,700	84,940	150,000	C	05	F	1	0629108029	4221	R2011070015	
56.66	096	41,740	57,420	99,160	175,000	R	10	B	1	0609312027	9086	R2011131058	
56.75	096	40,190	36,420	76,610	135,000	R	06	B	1	0603113003	4267	R2011074140	
56.75	096	12,210	109,800	122,010	215,000	R	08	B	1	0636407098	6360	R2011098540	
56.78	096	19,980	69,730	89,710	158,000	R	02	B	1	0603303010	1643	R2011032214	
56.80	096	41,830	32,860	74,690	131,500	R	10	B	1	0609208031	9119	R2011135092	
56.90	096	7,390	66,580	73,970	130,000	R	07	B	1	0607225014	5322	R2011089120	
57.06	096	57,750	99,170	156,920	275,000	R	05	B	1	0602311017	3293	R2011062209	
57.10	096	32,450	58,910	91,360	160,000	R	10	B	1	0605310023	9088	R2011131289	

Sales Ratio Detail List
 Illinois Department of Revenue
 Office of Local Government Services

Date: 07/16/2012
 Time: 1:57:17 PM
 Page: 163 of 168

SalRatDtlV2-01

Study year: 2011

022 DU PAGE COUNTY

Sales ratio	Twp no.	Land assessment	Building assessment	Total assessment	Net consideration	Prop. class	Dd. mo.	Curr. prop. use	No. of prcls.	Property Index Number (PIN)	Tab no.	Document no.	Trim ind.
57.41	096	45,180	0	45,180	78,700	R	04	A	1	0618409029	3230	R2011055830	
57.46	096	7,960	71,340	79,300	138,000	R	08	B	1	0616402021	7366	R2011105293	
57.47	096	5,090	44,910	50,000	87,000	R	04	B	1	0620409062	2482	R2011053103	
57.48	096	3,470	31,020	34,490	60,000	R	09	B	1	0619405078	8350	R2011129886	
57.51	096	4,600	41,410	46,010	80,000	R	03	B	1	0628107256	1692	R2011039099	
57.54	096	90,350	203,100	293,450	510,000	R	02	B	1	0627206002	1638	R2011032080	
57.63	096	35,780	57,580	93,360	162,000	R	06	B	1	0604223011	5215	R2011079583	
57.83	096	9,240	83,280	92,520	160,000	R	10	B	2	0607230071	8353	R2011129965	
58.31	096	70,410	43,290	113,700	195,000	R	08	B	1	0614227006	9149	R2011137660	
58.37	096	5,380	48,320	53,700	92,000	R	04	B	1	0607228169	2485	R2011053298	
58.43	096	60,580	50,440	111,020	190,000	R	08	B	1	0613110016	6273	R2011092202	
58.61	096	40,820	84,600	125,420	214,000	R	03	B	1	0616216015	1696	R2011039825	
58.65	096	8,850	79,710	88,560	151,000	R	01	B	1	0607225007	445	R2011016012	
58.65	096	30,780	48,400	79,180	135,000	R	09	B	1	0618200018	7463	R2011114146	
58.77	096	36,680	72,040	108,720	185,000	R	03	B	1	0613217019	1715	R2011041774	
58.99	096	96,140	198,830	294,970	500,000	R	07	B	1	0601303004	6295	R2011093428	
59.17	096	24,180	65,760	89,940	152,000	R	03	B	1	0622401035	1691	R2011039098	
59.19	096	25,910	56,960	82,870	140,000	R	09	B	1	0604303032	8258	R2011116251	
59.21	096	63,950	52,990	116,940	197,500	R	08	B	1	0612409013	6407	R2011102073	
59.38	096	36,830	51,640	88,470	149,000	R	12	B	1	0618201003	10022	R2011155653	
59.46	096	32,450	50,790	83,240	140,000	R	07	B	1	0605310028	6302	R2011094100	
59.50	096	3,580	32,120	35,700	60,000	R	06	B	1	0629106002	5230	R2011080743	
59.50	096	33,340	52,940	86,280	145,000	R	11	B	1	0622107007	9208	R2011145585	
59.55	096	197,970	147,410	345,380	580,000	R	01	B	1	0628206007	412	R2011009104	
59.67	096	5,380	48,320	53,700	90,000	R	07	B	1	0621208065	6321	R2011095385	
59.81	096	55,920	45,750	101,670	170,000	R	07	B	1	0614112014	7348	R2011103241	
59.94	096	45,610	80,260	125,870	210,000	R	07	B	1	0601122011	7379	R2011106342	
60.02	096	50,590	54,450	105,040	175,000	R	09	B	1	0611116013	7478	R2011115635	
60.03	096	43,830	88,230	132,060	220,000	R	10	B	1	0609410019	10026	R2011155811	
60.07	096	40,180	42,420	82,600	137,500	R	08	B	1	0607400022	6341	R2011096421	
60.33	096	48,860	47,670	96,530	160,000	R	12	B	1	0610309042	10024	R2011155705	
60.37	096	22,840	52,620	75,460	125,000	R	04	B	1	0604104005	3274	R2011059905	
60.42	096	3,950	34,720	38,670	64,000	R	07	B	2	0608131200	6261	R2011090980	

Sales Ratio Detail List
 Illinois Department of Revenue
 Office of Local Government Services

Study year: 2011

022 DU PAGE COUNTY

Sales ratio	Twp no.	Land assessment	Building assessment	Total assessment	Net consideration	Prop. class	Dd. mo.	Curr. prop. use	No. of prcls.	Property Index Number (PIN)	Tab no.	Document no.	Trim ind.
60.78	096	62,220	59,330	121,550	200,000	R	08	B	1	0614225011	6372	R2011099248	
60.88	096	64,050	9,000	73,050	120,000	R	10	B	1	0610211014	8298	R2011122520	
60.90	096	41,830	57,860	99,690	163,700	R	06	B	1	0609408039	4266	R2011074136	
61.07	096	18,720	48,460	67,180	110,000	R	11	B	1	0604409030	9966	R2011147305	
61.19	096	11,600	104,660	116,260	190,000	R	01	B	1	0623106103	990	R2011018234	
61.30	096	38,150	43,680	81,830	133,500	R	10	B	2	0615103038	9142	R2011137395	
61.35	096	3,670	33,140	36,810	60,000	R	06	B	2	0608131215	5210	R2011079231	
61.38	096	45,510	39,190	84,700	138,000	R	01	B	1	0603107009	985	R2011018001	
61.59	096	3,470	31,020	34,490	56,000	R	11	B	1	0619404097	9955	R2011146468	
61.71	096	19,380	43,870	63,250	102,500	R	11	B	1	0604114011	9133	R2011136761	
61.84	096	48,830	68,670	117,500	190,000	R	09	B	1	0601412005	8263	R2011117514	
61.93	096	48,300	35,300	83,600	135,000	R	10	B	1	0606206005	9118	R2011135081	
62.21	096	51,070	48,460	99,530	160,000	R	07	B	1	0606200004	5311	R2011088148	
62.28	096	49,990	40,320	90,310	145,000	R	04	B	1	0618103017	3243	R2011057109	
62.34	096	44,480	43,750	88,230	141,525	R	06	B	1	0605409007	4210	R2011068812	
62.37	096	3,950	34,720	38,670	62,000	R	02	B	2	0608131126	1639	R2011032082	
62.59	096	32,600	44,390	76,990	123,000	R	05	B	1	0607302001	3268	R2011059602	
62.65	096	35,780	100,520	136,300	217,550	R	02	B	1	0609114013	3250	R2011057212	
62.70	096	50,710	65,280	115,990	185,000	R	10	B	1	0612202009	9997	R2011151877	
62.85	096	2,540	22,600	25,140	40,000	R	02	B	1	0608132010	1618	R2011029664	
62.95	096	34,630	28,950	63,580	101,000	R	10	B	1	0606424019	9139	R2011137273	
63.26	096	35,210	63,480	98,690	156,000	R	11	B	1	0606417022	9205	R2011145311	
63.28	096	3,470	31,020	34,490	54,500	R	07	B	1	0619405040	5250	R2011082685	
63.36	096	7,760	69,850	77,610	122,500	R	10	B	1	0628110055	9156	R2011139039	
63.43	096	40,770	79,750	120,520	190,000	R	07	B	1	0613217012	6327	R2011095878	
63.51	096	26,660	41,300	67,960	107,000	R	04	B	1	0606305011	3262	R2011058403	
64.10	096	39,990	59,370	99,360	155,000	R	12	B	1	0608401031	10004	R2011153013	
64.15	096	41,830	44,770	86,600	135,000	R	05	B	1	0610305017	4183	R2011067013	
64.31	096	5,170	46,280	51,450	80,000	R	03	B	1	0619214078	1711	R2011041255	
64.41	096	4,460	39,980	44,440	69,000	R	07	B	1	0621216035	5297	R2011086967	
64.49	096	19,470	51,470	70,940	110,000	R	06	B	1	0603318012	5228	R2011080618	
64.60	096	69,080	60,110	129,190	200,000	R	09	B	1	0613118007	8282	R2011119473	
64.62	096	35,280	45,500	80,780	125,000	R	08	B	1	0608409023	7371	R2011105765	

Sales Ratio Detail List
 Illinois Department of Revenue
 Office of Local Government Services

Date: 07/16/2012
 Time: 1:57:17 PM
 Page: 165 of 168

SalRatDtlV2-01

Study year: 2011

022 DU PAGE COUNTY

Sales ratio	Twp no.	Land assessment	Building assessment	Total assessment	Net consideration	Prop. class	Dd. mo.	Curr. prop. use	No. of prcls.	Property Index Number (PIN)	Tab no.	Document no.	Trim ind.
65.26	096	51,730	85,320	137,050	210,000	R	05	B	1	0601111012	3320	R2011064445	
65.26	096	5,690	49,780	55,470	85,000	R	12	B	3	0608131125	9998	R2011152074	
65.27	096	34,070	70,360	104,430	160,000	R	07	B	1	0613220006	6316	R2011095224	
65.38	096	80,150	60,420	140,570	215,000	R	04	B	1	0611415001	3265	R2011059372	
65.41	096	5,030	44,220	49,250	75,300	R	06	B	1	0620409077	4295	R2011076312	
65.48	096	41,830	43,300	85,130	130,000	R	08	B	1	0610301010	6356	R2011098033	
65.67	096	5,030	44,220	49,250	75,000	R	07	B	1	0620409005	6291	R2011092948	
65.68	096	18,130	64,300	82,430	125,500	R	12	B	1	0604233002	10034	R2011156620	
66.28	096	76,690	30,680	107,370	162,000	R	03	B	1	0602115010	1690	R2011039077	
66.56	096	10,990	98,830	109,820	165,000	R	10	B	1	0633415021	9128	R2011136500	
66.72	096	25,660	70,420	96,080	144,000	R	02	B	1	0604230011	1035	R2011024708	
66.86	096	55,920	54,400	110,320	165,000	R	09	B	1	0614105015	7408	R2011109493	
67.08	096	62,020	48,670	110,690	165,000	R	10	B	1	0602312022	9094	R2011132119	
67.20	096	2,330	20,720	23,050	34,300	R	07	B	1	0602322090	5271	R2011084547	
67.57	096	66,030	57,620	123,650	183,000	R	06	B	1	0620401015	5278	R2011085497	
67.57	096	5,090	44,910	50,000	74,000	R	10	B	1	0620409017	9104	R2011133400	
67.86	096	23,380	61,450	84,830	125,000	R	08	B	1	0603402004	6406	R2011102067	
68.03	096	5,090	44,910	50,000	73,500	R	07	B	1	0620409088	5320	R2011088898	
68.06	096	4,210	37,990	42,200	62,000	R	02	B	1	0628107028	1674	R2011035700	
68.39	096	3,830	34,470	38,300	56,000	R	08	B	1	0604418009	6362	R2011098572	
68.48	096	29,020	56,580	85,600	125,000	R	10	B	1	0606307024	8314	R2011124785	
69.01	096	54,680	21,230	75,910	110,000	C	09	H	1	0612114019	7416	R2011109784	
69.48	096	60,790	42,040	102,830	148,000	R	10	B	1	0605103016	8301	R2011122862	
70.06	096	41,830	43,990	85,820	122,500	R	07	B	1	0609401020	6311	R2011094743	
70.54	096	4,460	39,980	44,440	63,000	R	05	B	1	0621214089	4175	R2011065999	
71.25	096	84,180	101,080	185,260	260,000	R	07	B	1	0602212014	6282	R2011092521	
71.35	096	27,010	49,330	76,340	107,000	R	07	B	1	0606305009	5321	R2011089116	
72.83	096	86,350	22,890	109,240	150,000	R	10	B	1	0613128013	9090	R2011131747	
73.22	096	18,340	43,900	62,240	85,000	R	03	B	1	0604110019	3233	R2011056418	
73.37	096	33,150	56,730	89,880	122,500	R	06	B	1	0608305002	4218	R2011069471	
73.39	096	23,850	31,190	55,040	75,000	R	03	B	1	0603103012	2429	R2011046666	
73.55	096	41,830	46,430	88,260	120,000	R	06	B	1	0609409038	4222	R2011070019	
73.78	096	4,650	32,240	36,890	50,000	R	04	B	1	0629107103	2463	R2011050780	

Sales Ratio Detail List
 Illinois Department of Revenue
 Office of Local Government Services

Date: 07/16/2012
 Time: 1:57:17 PM
 Page: 166 of 168

SalRatDtlV2-01

Study year: 2011

022 DU PAGE COUNTY

Sales ratio	Twp no.	Land assessment	Building assessment	Total assessment	Net consideration	Prop. class	Dd. mo.	Curr. prop. use	No. of prcls.	Property Index Number (PIN)	Tab no.	Document no.	Trim ind.
74.12	096	5,570	50,020	55,590	75,000	R	06	B	1	0628107177	5232	R2011081179	
74.45	096	23,380	51,070	74,450	100,000	R	11	B	1	0603403002	10016	R2011155213	
75.26	096	3,780	33,850	37,630	50,000	R	08	B	1	0619215026	7422	R2011110749	
75.61	096	40,820	46,130	86,950	115,000	R	11	B	1	0616210001	10006	R2011153407	
75.94	096	51,950	61,960	113,910	150,000	R	12	B	1	0608408019	10048	R2011158004	
77.14	096	66,360	24,670	91,030	118,000	R	10	B	1	0609316027	8284	R2011119919	
77.43	096	25,310	69,160	94,470	122,000	R	05	B	1	0603411004	4202	R2011068026	
77.63	096	4,390	39,470	43,860	56,500	R	08	B	1	0621216077	7425	R2011111217	
78.74	096	34,480	41,900	76,380	97,000	R	05	B	1	0608405004	4178	R2011066493	
79.79	096	3,830	34,470	38,300	48,000	R	08	B	1	0604418007	6361	R2011098570	
79.88	096	73,420	65,570	138,990	174,000	R	11	B	1	0613204009	9167	R2011140668	
80.40	096	8,840	79,600	88,440	110,000	R	11	B	1	0629407015	9183	R2011143046	
80.76	096	4,050	36,330	40,380	50,000	R	01	B	1	0615308011	1009	R2011021288	
82.24	096	44,840	35,760	80,600	98,000	R	01	B	1	0610402030	446	R2011016241	
82.27	096	4,920	43,620	48,540	59,000	R	10	B	2	0608131204	8345	R2011129168	
82.43	096	23,380	45,040	68,420	83,000	R	10	B	1	0603401013	8329	R2011126092	
82.50	096	5,980	53,420	59,400	72,000	R	12	B	1	0608324029	10030	R2011156055	
82.69	096	41,450	20,570	62,020	75,000	R	06	B	1	0618413019	5302	R2011087210	
83.18	096	4,090	36,670	40,760	49,000	R	11	B	1	0621212151	9126	R2011136249	
83.34	096	40,980	58,950	99,930	119,900	R	11	B	1	0620301003	9189	R2011143132	
85.31	096	72,580	44,290	116,870	137,000	R	04	B	1	0611214011	3253	R2011057397	
85.59	096	113,910	31,600	145,510	170,000	R	11	B	1	0601305001	9124	R2011135655	
86.62	096	5,560	49,880	55,440	64,000	R	06	B	1	0621214060	5279	R2011085531	
89.16	096	38,830	28,040	66,870	75,000	R	11	B	1	0617201002	9182	R2011143043	
91.46	096	42,540	13,480	56,020	61,250	R	11	B	1	0607102037	9137	R2011137238	
94.60	096	23,380	52,300	75,680	80,000	R	09	B	1	0603404014	7473	R2011115529	
96.04	096	2,330	20,720	23,050	24,000	R	04	B	1	0602322033	2452	R2011049930	
101.75	096	2,050	18,300	20,350	20,000	R	10	B	1	0602322023	8339	R2011128139	
101.77	096	23,380	55,490	78,870	77,500	R	05	B	1	0603404001	3270	R2011059865	
104.65	096	5,040	45,190	50,230	48,000	R	10	B	1	0621210089	8320	R2011125507	
119.84	096	42,580	31,720	74,300	62,000	R	04	B	1	0609302015	2469	R2011052008	
128.70	096	35,570	28,780	64,350	50,000	R	08	B	1	0605112012	7378	R2011106041	
129.81	096	4,090	36,800	40,890	31,500	R	03	B	1	0621211075	1684	R2011038614	

SalRatDtIV2-01

Sales Ratio Detail List
Illinois Department of Revenue
Office of Local Government Services

Date: 07/16/2012
Time: 1:57:17 PM
Page: 167 of 168

Study year: 2011

022 DU PAGE COUNTY

Sales ratio	Twp no.	Land assessment	Building assessment	Total assessment	Net consideration	Prop. class	Dd. mo.	Curr. prop. use	No. of prcls.	Property Index Number (PIN)	Tab no.	Document no.	Trim ind.
148.33	096	20,970	45,780	66,750	45,000	R	07	B	1	0604406022	5246	R2011082591	Y

Total records in group: 792

SalRatDtIV2-01

Sales Ratio Detail List
Illinois Department of Revenue
Office of Local Government Services

Date: 07/16/2012
Time: 1:57:17 PM
Page: 168 of 168

Study year: 2011

022 DU PAGE COUNTY

Sales ratio	Twp no.	Land assessment	Building assessment	Total assessment	Net consideration	Prop. class	Dd. mo.	Curr. prop. use	No. of prcls.	Property Index Number (PIN)	Tab no.	Document no.	Trim ind.
-------------	---------	-----------------	---------------------	------------------	-------------------	-------------	---------	-----------------	---------------	-----------------------------	---------	--------------	-----------

Number of Documents: 5285
Number of Documents After Trimming: 5270
Number of Documents Trimmed: 15

Abbreviations:

- "Curr. prop. use" = Current property use
- "Document no." = County recorder's identifying number
- "Dd. mo." = Deed month
- "No. of prcls." = Number of parcels
- "Prop. class" = Property class
- "Tab no." = Department's identifying number
- "Trim ind." "Y" = This sale was removed from the study as an outlier
- "X" = This sale was to be removed as an outlier from a township/multi-township study; however, this would have resulted in fewer than 25 sales for the township/multi-township. All sales for the township/multitownship were put in "grouped townships," but the sale was not an outlier in this group and was not removed.
- "Twp. no." = Township number

SalRatDtIV2-01

*** End of Report ***